

Deed
1559
Page 1 of 1
QUITCLAIM DEED

(Project No. Tex. 41-564)

277678

THIS DEED, made this 25th day of September, 1945, by and between the United States of America (hereinafter called the "Government"), acting by and through the Federal Works Administrator (hereinafter called the "Administrator"), and the City of Houston, Texas, a municipal corporation, body politic and corporate created and existing pursuant to the laws of the State of Texas (hereinafter called the "City"):

WHEREAS, pursuant to the provisions of Public No. 849, 76th Congress, approved October 14, 1940, as amended by Public Law 42, 77th Congress, approved April 29, 1941, Public Law 137, 77th Congress, approved June 28, 1941, Public Law 409, 77th Congress, approved January 21, 1942, Public Law 522, 77th Congress, approved April 10, 1942, Public Law 119, 78th Congress, approved July 7, 1943, Public Law 150, 78th Congress, approved July 15, 1943, and Public Law 279, 78th Congress, approved April 1, 1944 (hereinafter called the "Act"), the Government has acquired certain water facilities known as the "West Canal" and being a part of the Harris County War Industries Water Supply, Project No. Tex. 41-564, located in the northeastern part of Harris County, Texas; and

WHEREAS, pursuant to the authority conferred by the Act, the Government has agreed to sell to the City and the City has agreed to purchase from the Government the aforesaid West Canal upon terms which the Administrator deems to be in the public interest; and

WHEREAS, the Government has agreed to transfer to the City all of the Government's right, title and interest in and to such West Canal:

NOW, THEREFORE, KNOW ALL MEN BY THESE PRESENTS:

That the Government, in consideration of the premises and the payment to it by the City of the sum of Nine Hundred Thirty-seven Thousand, Nine Hundred Fifty-nine Dollars and Eighty Cents (\$937,959.80) in cash, the receipt of which is hereby acknowledged, and an additional amount (herein called "additional amount") equal to the difference (in no event to exceed Sixty-four Thousand, Nine Hundred Fifty Dollars and Twenty Cents (\$64,950.20)) between Sixty Thousand, Forty-nine Dollars and Eighty Cents (\$60,049.80) included in the above-mentioned

2
cash payment of Nine Hundred Thirty-seven Thousand, Nine Hundred Fifty-nine Dollars and Eighty Cents (\$937,959.80) and the actual cost to the Government of a perpetual easement for two 30-inch water lines in a certain tunnel under the Houston Ship Channel, and perpetual easements across lands adjoining said tunnel, said tunnel and lands being more fully described in "Exhibit A" attached and made a part hereof (such additional amount to be paid by the City to the Government within ten days from the date of acquisition of such perpetual easements by conveyance or within ten days from the effective date of final judgment if acquired by condemnation), does hereby remise, release and forever quitclaim unto the City of Houston, Texas, all the Government's right, title and interest in and to said West Canal and in and to the following described real property, easements, rights-of-way, and improvements thereon:

46
Parcels numbers W-2, W-3, W-4, W-5, W-6, W-7, W-8, W-8A, W-9, W-9A, W-9B, W-9C, W-10, W-11, W-12, W-13, W-14, W-15, W-16, W-17, W-18, W-19, W-20, W-20A, W-21, W-22, W-25, W-26, W-27, W-28, W-29, W-30, W-31, W-32, W-33, W-35, W-36, W-37, W-38, W-39, W-40, W-40A, W-41, W-42, W-43, W-44, W-45, W-46, W-47, W-48, W-49, W-50, W-51, W-54, W-55, W-56, W-57, W-58, W-59, W-59A, W-59B, W-60, W-61, W-62, W-65, W-66, W-67, W-68, W-69, W-69A, W-69B, W-70, W-71, W-71A, W-72, W-73, W-74, W-75, W-75A, W-76, WR-1, WR-1A, WR-2, WR-2A, WR-3, WR-3A, WR-4, WR-5, WR-5A, WR-6, WR-7, WR-8, WR-9, WR-10, WR-11, WR-12, WR-13, WR-14, WR-15, WR-16 and WR-17 as the same are shown and described on the attached plats and maps of said parcels, together with all improvements, structures, and appurtenances constructed in and on said land by the Government and including but not restricted to: river pumping station, including building, pumping units and pipe connections; force mains; roadways; fencing; bridges; canals; siphons; drainage ditches; reservoir with levees, dikes and spillways; channel pumping plant, including building, pumping units, and pipe connections; force mains across the Champion Paper and Fibre Company lands, both north and south of the Houston Ship Channel, together with force mains or siphons and appurtenances in and through the tunnel under the Houston Ship Channel; metering facilities, equipment and meter house; and any and all appurtenant structures and facilities. The estates and interests in said lands herein conveyed are the respective estates and interests of the Government in and to the above-described parcels acquired by condemnation proceedings in

3

the United States District Court for the Southern District of Texas, Houston Division, in Civil Action numbers 898, 958, 979, 981, 1017, 1024, 1029, 1040, 1045, 1050, 1055, 1059, 1128, 1132, 1148, 1150, 1157, 1177, 1188, 1409 and 1917.

The City is fully advised as to the Government's obligations to furnish water necessary for war industries in the vicinity of the West Canal and of the existing contracts by which the Government is obligated to furnish such water, and this conveyance is conditioned that the City will furnish water in sufficient quantities, if available, to the war industries now existing, or that may hereafter be established during the existence of the emergency which was declared by the President to exist on September 8, 1939, and for six months thereafter, or for the periods of time set forth in any existing contracts, whichever is longer, and the City agrees to accept assignment of all such contracts and the City agrees to fully perform same. This conveyance is further conditioned that the Government, through its duly authorized representatives, shall have the right for the duration of the present emergency and six months thereafter, and for the duration of any and all existing contracts with consumers, at any reasonable time, to enter upon and inspect the West Canal, and should it be determined that adequate quantities of water are not being supplied war industries, the Government, through its duly authorized representatives, may repossess said West Canal for the duration of the present emergency and six months thereafter, and for the duration of existing contracts with consumers, during which period of operation by the Government, the revenue arising from the operation of the West Canal shall be collected by the Government should it take possession hereunder, and such revenues shall first be applied to the cost of maintenance and operation of the West Canal and the balance, if any, shall be paid to the City.

Provided, however, that it is contemplated that the City or other public body in cooperation with the City will erect a dam, reservoir and appurtenances on the San Jacinto River which will be used in lieu of the existing pumping plant constructed by the Government and when said improvements have been constructed and/or placed in operation by the City or such other public body, then the City shall deliver the machinery and equipment described in "Exhibit B" made a part hereof to the Government in as good condition and state of repair as such machinery and equipment is in when delivered to the City, ordinary wear and tear or damage caused by storms, floods, or acts of God or by war, the public enemy, sabotage,

4
riots or unavoidable accidents alone excepted. Said machinery and equipment described in "Exhibit B" shall be removed from the building now housing same at the expense of the Government, but must be so removed within sixty days from the date the City notifies the Government that such machinery and equipment are no longer needed by the City.

Provided further, that a vendor's lien is retained against the hereinabove described West Canal and all other property herein described for the security and until the full and final payment of the above described additional amount, when and whereupon this deed shall become absolute.

IN WITNESS WHEREOF, the United States of America has caused these presents to be executed in its name by the Federal Works Administrator and the seal of the Federal Works Agency to be hereunto affixed the day and year first above written.

UNITED STATES OF AMERICA

FEDERAL WORKS AGENCY

By *Ernest C. Hall*
Acting Federal Works Administrator


ATTEST:

James E. Allen

UNITED STATES OF AMERICA)
) SS
DISTRICT OF COLUMBIA)

I, Maude E. Lyle, a Notary Public in and for the District of Columbia, and as such officer authorized to take acknowledgments of deeds, do hereby certify that Ernest E. Hall, Acting Federal Works Administrator, personally known to me to be the person and officer whose name is subscribed to the foregoing instrument, appeared before me and acknowledged the said instrument to be of his free act and deed in his said capacity and the free act and deed of the said United States of America for the purposes and consideration therein expressed, and the seal thereto affixed is the seal of the Federal Works Agency.

IN WITNESS WHEREOF, I have hereunto set my hand and affixed my official seal in Washington, D. C. this 25 day of September, 1945.



Maude E. Lyle
Notary Public
District of Columbia

My Commission Expires:

10-15-48

EXHIBIT A
DESCRIPTION

The tunnel under the Houston Ship Channel owned now or formerly by Champion Paper and Fibre Company, Humble Oil and Refining Company, Houston Pipe Line Company, and American Liberty Pipe Line Company, commonly known as the Champion Paper Company's Houston Ship Channel Tunnel; together with strips of land, adequate for the construction, maintenance, repair, replacement, and use of existing water force mains, siphons, and appurtenances, across lands now or formerly owned by any or all of said companies adjoining said Ship Channel, both north and south thereof, all in or near the City of Pasadena, in the County of Harris, State of Texas.

2

Project Tex. 41-564-F
Harris County War Industries
Water Supply
Houston, Texas

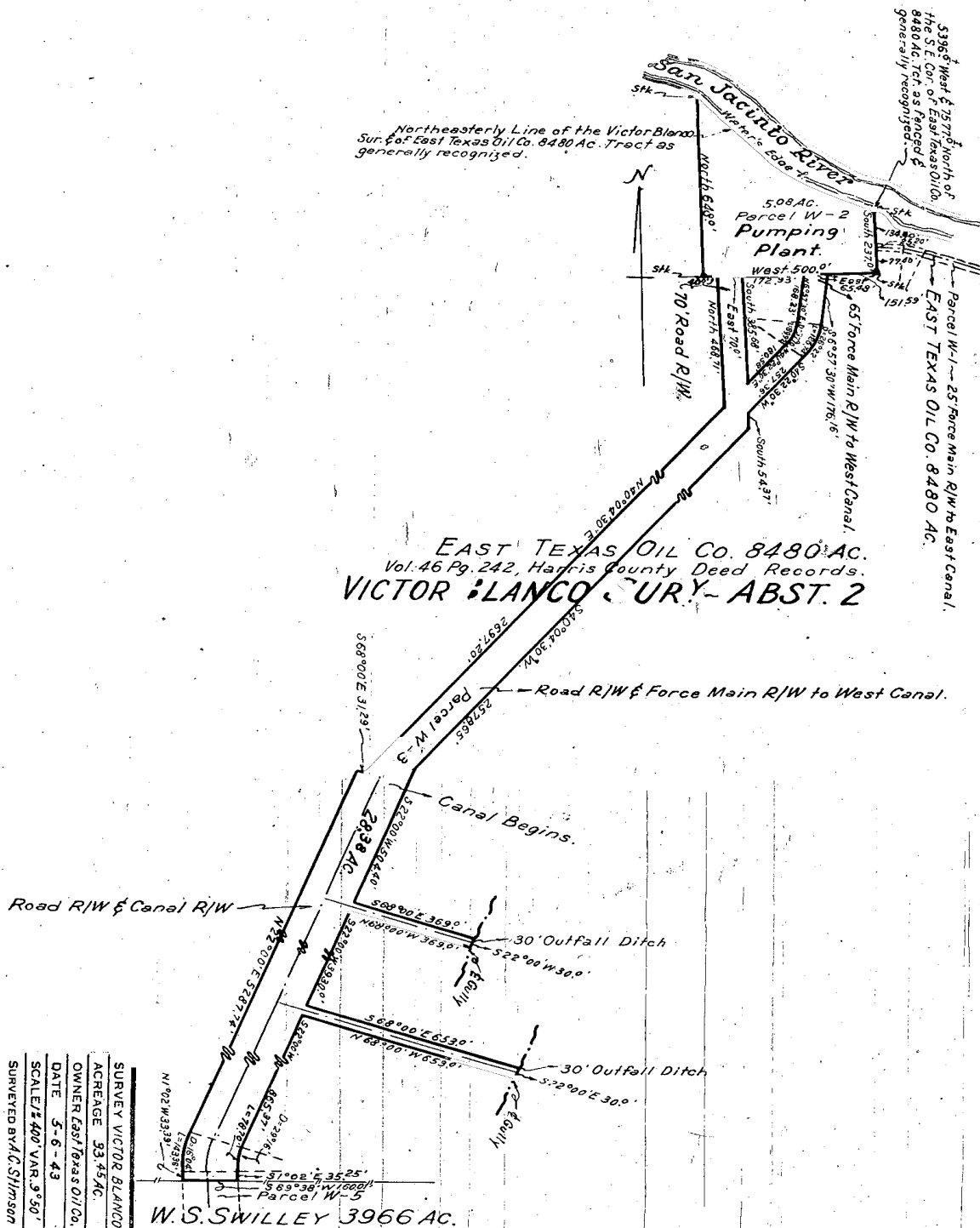
E X H I B I T "B"

All of the following described machinery and equipment situated in the
Pumping Plant on the San Jacinto River:

<u>Item No.</u>	<u>Quantity</u>	<u>Article</u>
1	3	Natural gas powered pump engines, manufactured by Ingersoll-Rand Co., 6 cylinder V Type, 275 H.P., complete with all accessories and appurtenant equipment. Engine No. 1 - Serial No. 6FP-2069 " No. 2 - " " 6FP-2070 " No. 3 - " " 6FP-2071
2	2	Natural gas powered pump engines, manufactured by Le-Roi Engine Co., 12 cylinder V Type, 300 H.P., complete with all accessories and appurtenant equipment. Engine No. 4 - Serial No. 164354 " No. 5 - " " 164355
3	1	Light Plant, complete with gasoline powered motor and Westinghouse Generator; Motor, manufactured by Le-Roi Engine Co., 6 cylinder, 18 H.P., Serial No. D226P3E; Generator, manufactured by Westinghouse Co., 18KVA direct current.
4	1	Light Plant, complete with motor and generator as manufactured by Lifter Co., England; one cylinder motor, Serial No. 133.
5	2	Pumps, centrifugal, complete with V belt drive, manufactured by Pomona Pump Co., 11500 GPM, 24" size.
6	3	Pumps, centrifugal, complete with right angle gear drive, manufactured by Pomona Pump Co., 11500 GPM, 24" size. Gear Drives - Serial Nos. 23827-1; 23826-2; 23826-1.
7	1	Pump, fire and motor; electric motor, 4 H.P. Westinghouse, 5" pump.
8	1	Compressor, air; 4 cylinder gasoline motor, Serial No. 168188 connected to Gardner-Denver Compressor, Serial No. 27903.
9	1	Crane, traveling - 10 Ton - Serial No. 2701 - Conco Crane Co., complete with hoist, chain and all attachments.

together with all pump discharge and header lines, including gate valves; air lines,
water lines, gas lines including valves and fittings; electric conduits, circuits,
fixtures and outlets; and belt guards, all as shown on Sheets 13, 14, 15, 16, 17, 18,
19 and 21 of the "As Built" plans for the Harris County War Industries Water Supply
Project Texas 41-564, as approved by engineers G. L. Fugate and J. G. Turney.

EAST TEXAS OIL CO. 8480 AC.
 Vol. 46 Pg. 242, Harris County Deed Records.
VICTOR BLANCO SURY-ABST. 2



SURVEY VICTOR BLANCO
 ACREAGE 33.45 AC.
 OWNER East Texas Oil Co.
 DATE 5-6-43
 SCALE 1/4" = 40' VAR. 9.50'
 SURVEYED BY A.C. SIMMONS
 COUNTY SURVEYOR

FEDERAL WORKS AGENCY

WAR PUBLIC WORKS

HARRIS COUNTY WAR INDUSTRIES

WATER SUPPLY

DOCKET NO. - TEX. 41-564

PARCEL NO. W-2 & W-3

SHEET NO. 1 OF 3 SHEETS

Parcel W-3

Texas 41-564

PURPORTED OWNER: EAST TEXAS OIL COMPANY

A tract or parcel of land lying and being in the Victor Blanco Survey, Abstract No. 2, County of Harris, State of Texas, and being a portion of an 8480.0 acre tract of land now or formerly of the East Texas Oil Company as conveyed August 31, 1889, and recorded in the Deed Records of Harris County, Texas, Volume 46, Page 242, more particularly described as follows:

Beginning at a stake in the southwesterly water's edge of the channel of the San Jacinto River, said stake being in the northeasterly line of said Victor Blanco Survey and said lands of East Texas Oil Company and being west 5396.0 feet more or less and north 7577.0 feet more or less from a point in the southeasterly corner of said lands of East Texas Oil Company, as fenced and generally recognized, running thence south 134.40 feet to a point in the northwesterly corner of a tract or parcel of land identified as Parcel W-1, an interest in and to which has been acquired, is being acquired, or is to be acquired by the United States of America for Federal Works Agency Project Texas 41-564; thence along the west line of said Parcel W-1 south 25.2 feet to a point in the southwesterly corner of said Parcel W-1; thence south 77.40 feet to a stake; thence west 151.59 feet to a point in a north-easterly corner of a tract or parcel of land identified as Parcel W-3, an interest in and to which has been acquired, is being acquired or is to be acquired by the United States of America for Federal Works Agency Project Texas 41-564; thence along a north line of said Parcel W-3 west 65.48 feet to a point in a northwesterly corner of said Parcel W-3; thence west 172.93 feet to a point in a northeasterly corner of said Parcel W-3; thence along a north line of said Parcel W-3 west 70.0 feet to a point in a northwesterly corner of said Parcel W-3; thence west 40.0 feet to a stake; thence north 648.0 feet to a stake in the southwesterly water's edge of the channel of the San Jacinto River, said stake being in the northeasterly line of said Victor Blanco Survey and said lands of East Texas Oil Company; thence in a southeasterly direction along the northeasterly line of said Victor Blanco Survey and said lands of East Texas Oil Company and along the meanders of the southwesterly water's edge of the channel of the San Jacinto River to the point or place of beginning, containing 5.08 acres more or less.

Parcel W-3

Texas 41-564

PURPORTED OWNER: EAST TEXAS OIL COMPANY

A tract or parcel of land lying and being in the Victor Blanco Survey, Abstract No. 2, County of Harris, State of Texas, and being a portion of an 8480.0 acre tract of land now or formerly of East Texas Oil Company, as conveyed August 31, 1889, and recorded in the Deed Records of Harris County, Texas, Volume 46, Page 242, more particularly described as follows:

Beginning at a stake in the southwesterly water's edge of the channel of the San Jacinto River, said stake being in the northeasterly line of said Victor Blanco Survey and said lands of East Texas Oil Company and being west 5396.0 feet more or less and north 7577.0 feet more or less from a point in the southeasterly corner of said lands of East Texas Oil Company, as fenced and generally recognized, running thence along the east line of a tract or parcel of land identified as Parcel W-2, an interest in and to which has been acquired, is being acquired, or is to be acquired by the United States of America for Federal Works Agency Project Texas 41-564, south 237.0 feet to a stake in the southeasterly corner of said Parcel W-2; thence along the south line of said Parcel W-2 west 151.59 feet to a point for the true point or place of beginning of this description; running thence south 69°57'30" west 176.16 feet to a point; thence in a southwestwardly direction along a 26°22' curve to the right, said curve being tangent to the last-mentioned course a distance of 126.74 feet to a point; thence south 40°22'30" west 257.36 feet to a point; thence south 54.37 feet to a point; thence south 40°04'30" west 2578.65 feet to a point; thence south 22°0' west 504.40 feet to a point; thence south 68°0' east 369.0 feet to a point in the center line of a gully; thence along the center line of said gully south 23°0' west 30.0 feet to a point; thence north 68°0' west 369.0 feet to a point; thence south 22°0' west 3330.0 feet to a point; thence south 68°0' east 553.0 feet to a point in the center line of a gully; thence along the center line of said gully south 22°0' east 30.0 feet to a point; thence north 68°0' west 553.0 feet to a point; thence south 22°0' west 865.37 feet to a point; thence in a southwardly direction along a 29°16' curve to the left, said curve being tangent to the last-mentioned course a distance of 78.70 feet to a point; thence south 1°02' east 35.25 feet to a point in the northerly line of lands now or formerly of W. S. Swilley, as fenced, said point being in the northeasterly corner of a tract or parcel of land identified as Parcel W-5, an interest in and to which has been acquired, is being acquired, or is to be acquired by the United States of America for Federal Works Agency Project Texas 41-564; thence along the northerly line of said lands of W. S. Swilley, as fenced, and along the northerly line of said Parcel W-5 south 89°38' west 160.61 feet to a point in the northwesterly corner of said Parcel W-5; thence

APPROVED BY
DATE
FILE
VLE
HARRIS COUNTY WAR INDUSTRIES
DOCKET NO. - TEX. 41-564
PARCEL NO. - W-2 & W-3
SHEET NO. 2 OF 3 SHEETS

FEDERAL WORKS AGENCY
WAR PUBLIC WORKS
HARRIS COUNTY WAR INDUSTRIES
WATER SUPPLY

10

L. L. HIGGINS CO.

-2-

Parcel 3

Trails 41-564

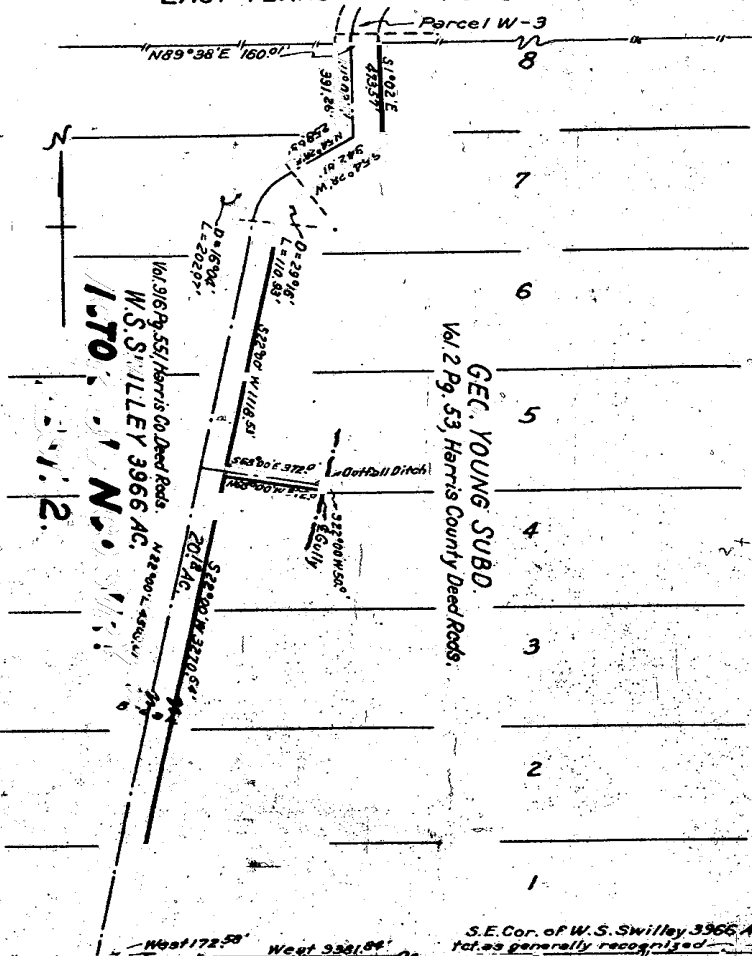
north 1°02' west 33.39 feet to a point; thence in a northwardly direction along a 16°04' curve to the right, said curve being tangent to the last-mentioned course a distance of 143.36 feet to a point; thence north 22°0' east 5287.74 feet to a point; thence south 68°0' east 31.29 feet to a point; thence north 40°04'30" east 2697.30 feet to a point; thence north 468.71 feet to a point in the south line of said Parcel W-2; thence along the south line of said Parcel W-2 east 70.0 feet to a point; thence south 383.8 feet to a point; thence north 40°22'30" east 180.58 feet to a point; thence in a northwardly direction along a 37°10' curve to the left, said curve being tangent to the last-mentioned course a distance of 89.92 feet to a point; thence north 6°57'30" east 138.33 feet to a point in the south line of said Parcel W-2; thence along the south line of said Parcel W-2 east 65.48 feet to the point or place of beginning, containing 38.38 acres more or less.

SURVEY	
ACREAGE	
OWNER	
DATE	
SCALE	
SURVEYED BY	
COUNTY SUPERVISOR	
APPROVED BY	
RECORDED BY	

FEDERAL WORKS AGENCY
WAR PUBLIC WORKS
HARRIS COUNTY WAR INDUSTRIES
WATER SUPPLY
DOCKET NO. - TEX. 41-564
PARCEL NO. W-2 & W-3
SHEET NO. 3 OF 3 SHEETS

RECORDER'S MEMORANDUM:
All Or Parts Of The Text On This Page
Was Not Clearly Legible For Satisfactory
Recording

EAST TEXAS OIL CO. 8480 AC.



DESCRIPTION

A tract or parcel of land lying and being in the Victor Blanco Survey, Abstract No. 1, County of Harris, State of Texas, and being a portion of Lots 1 to 8 inclusive George Young Subdiv. No. 1, a map of said subdivision being of record in the Deed Records of Harris County, Texas, Volume 2, Page 53, and being a portion of land now or formerly owned by W.S. Swilley, as conveyed by Warranty 1, 1933 and recorded in the Deed Records of Harris County, Texas, Volume 916, Page 55, more particularly described as follows:

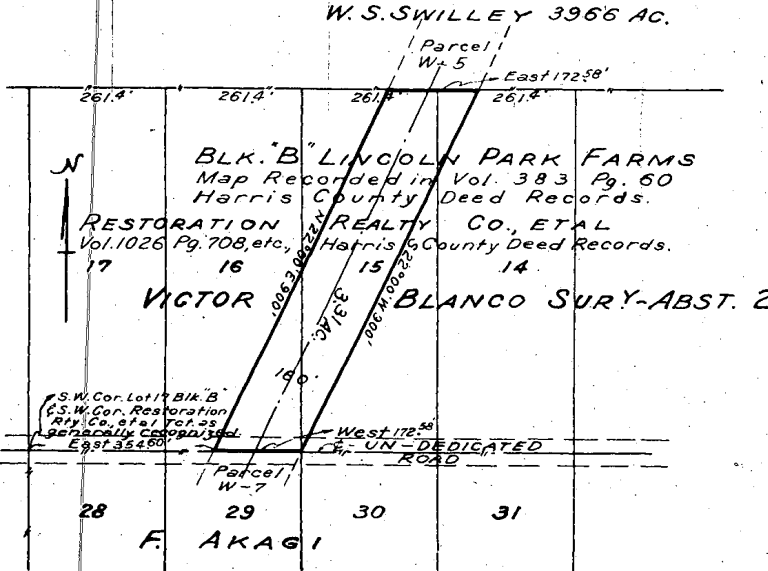
RESTORATION REALTY CO. ET AL

fenced, west 9381.84 feet to a point for the true point or place of beginning of this description, said point being in the northeasterly corner of a tract or parcel of land identified as Parcel W-6, an interest in and to which has been acquired, is being acquired, or is to be acquired by the United States of America for Federal Works Agency Project No. 41-564; running thence along the north line of said lands of Restoration Realty Company et al, a fenced, and along the north line of said Parcel W-6 west 17°50' feet to a point in the northwesterly corner of said Parcel W-6; thence north 2°00' east 4503.81 feet to a point; thence in a northeasterly direction along a 16°04' curve to the right, said curve being tangent to the last-mentioned course a distance of 222.07 feet to a point; thence north 10°3' east 258.63 feet to a point; thence north 1°03' west 391.26 feet to a point on the southerly line of lands now or formerly of East Texas Oil Company, a fenced, said point being in the southerly corner of a tract or parcel of land identified as Parcel W-3, an interest in and to which has been acquired, is being acquired, or is to be acquired by the United States of America for Federal Works Agency Project No. 41-564; thence along the southerly line of said lands of East Texas Oil Company and Parcel W-3 south 89°38' east 160.01 feet to a point in the southeasterly corner of said Parcel W-3; thence south 54°28' west 473.57 feet to a point; thence south 54°28' west 473.57 feet to a point; thence in a southwesterly direction along a 29°1' curve to the left, said curve being tangent to the last-mentioned course a distance of 110.3 feet to a point; thence south 22°0' west 1118.53 feet to a point; thence south 68°0' east 372.0 feet to a point in the center line of said gully; thence along the center line of said gully south 22°0' west 50.0 feet to a point; thence north 68°0' west 372.0 feet to a point; thence north 22°0' west 3270.64 feet to the point or place of beginning, containing 20.12 acres more or less.

SURVEYED BY: [Signature]
 AGENCE 201.1
 OWNER: W.S. SWILLEY
 DATE: 11-17-33
 SURVEYED BY: [Signature]
 DATE: 11-17-33
 APPROVED: [Signature]
 SHEET NO. 1 OF 1 SHEETS

FEDERAL WORKS AGENCY
 WAR PUBLIC WORKS
 HARRIS COUNTY WAR INDUSTRIES
 WATER SUPPLY
 DOCKET NO. - TEX. 41-564
 PARCEL NO. W-5

L. L. RICHWAY CO.



DESCRIPTION

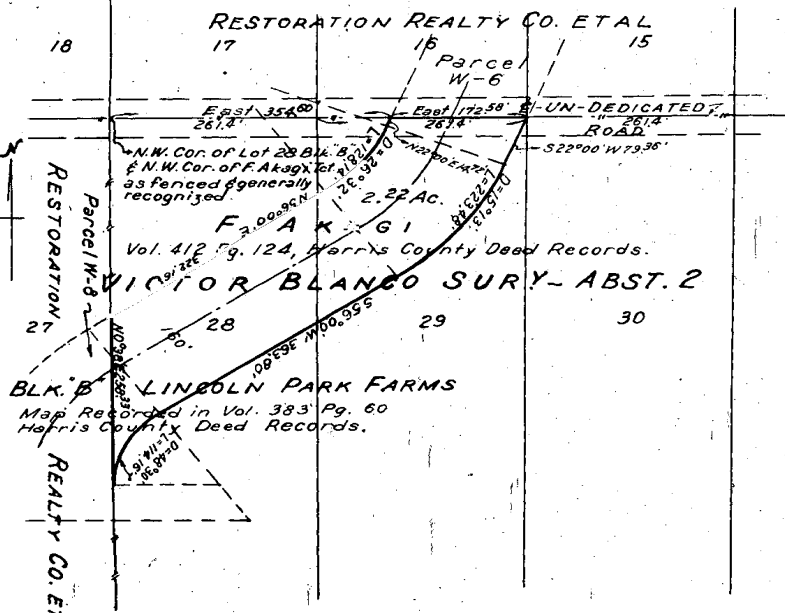
A tract or parcel of land lying and being in the Victor Blanco Survey, Abstract No. 2, County of Harris, State of Texas, and being a portion of Lots 14, 15 and 16, Block B, Lincoln Park Farms Subdivision, a map of said subdivision being of record in the Deed Records of Harris County, Texas, Volume 383, Page 60, and being a portion of lands now or formerly of Restoration Realty Company et al as conveyed October 7, 1936 and recorded in the Deed Records of Harris County, Texas, Volume 1026, Page 708, more particularly described as follows:

Beginning at a point in the southwesterly corner of said lands of Restoration Realty Company et al and in the southwesterly corner of Lot 17, Block B, in said Lincoln Park Farms Subdivision, as generally recognized, running thence along the center line of an undedicated road and along the north line of lands now or formerly of F. Akagi, as fenced, east 354.60 feet to a point for the true point or place of beginning of this description, said point being in the northwesterly corner of a tract or parcel of land identified as Parcel W-7, an interest in and to which has been acquired, is being acquired, or is to be acquired by the United States of America for Federal Works Agency Project Texas 41-564; running thence north 32°0' east 900 feet to a point in the south line of lands now or formerly of W.S. Swilley, as fenced, said point being in the southwesterly corner of a tract or parcel of land identified as Parcel W-5, an interest in and to which has been acquired, is being acquired, or is to be acquired by the United States of America for Federal Works Agency Project Texas 41-564; thence along the south line of said lands of W.S. Swilley, as fenced, and along the south line of said Parcel W-5 east 172.58 feet to a point in the southeasterly corner of said Parcel W-5; thence south 22°0' west 900 feet to a point in the north line of said lands of F. Akagi, as fenced, said point being in the northeasterly corner of said Parcel W-7; Thence along the north line of said land of F. Akagi, as fenced, and along the north line of said Parcel W-7 west 172.58 feet to the point or place of beginning, containing 3.31 acres more or less.

APPROVED BY		COUNTY SURVEYOR	
DATE		SHEET NO. OF SHEETS	
SCALE 1/320' VAR. 9°30'		PARCEL NO. W-6	
SURVEYED BY A.C. SHIMSON		DOCKET NO. - TEX. 41-564	
OWNER Restoration Ry. Co. et al		HARRIS COUNTY WAR INDUSTRIES	
ACREAGE 3.31 AC.		WATER SUPPLY	
DATE 5-5-43		FEDERAL WORKS AGENCY	
SURVEY VICTOR BLANCO		WAR PUBLIC WORKS	

14
259

L. L. RICHMAN CO.



A tract or parcel of land lying and being in the Victor Blanco Survey, Abstract No. 2, County of Harris, State of Texas, and being a portion of Lots 28, 29 and 30, Block B, Lincoln Park Farm subdivision, a map of said subdivision being of record in the Harris County Deed Records, Volume 383, Page 60, and being a portion of lands now or formerly of F. Akagi, as conveyed October 1, 1948, and recorded in the Deed Records of Harris County, Texas, Volume 412, Page 124, more particularly described as follows:

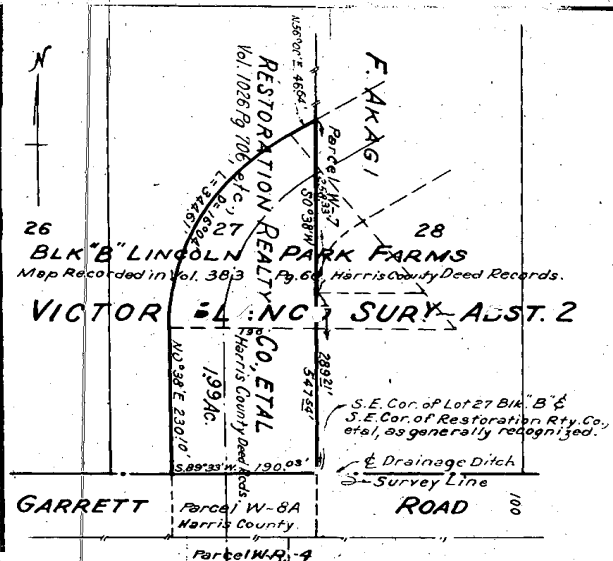
Beginning at a point in the northwesterly corner of said lands of F. Akagi and said Lot 28, as fenced and generally recognized, running thence along the center line of an undedicated road and along the south line of lands now or formerly of Restoration Realty Company et al, as fenced east 35.60 feet to a point for the true point or place of beginning of this description, said point being in the southwesterly corner of a tract or parcel of land identified as Parcel W-6, an interest in and to which has been acquired, is being acquired, or is to be acquired by the United States of America for Federal Works Agency Project Texas 41-564; running thence along the south line of said lands of Restoration Realty Company et al, as fenced, and along the south line of said Parcel W-6 east 172.58 feet to a point in the southeasterly corner of said Parcel W-6; thence south 22°00' west 79.36 feet to a point; thence in a south-westwardly direction along a 15°13' curve to the right, said curve being tangent to the last-mentioned course a distance of 223.48 feet to a point; thence south 56°00' west 363.80 feet to a point; thence in a southwestwardly direction along a 48°30' curve to the left, said curve being tangent to the last-mentioned course a distance of 114.16 feet to a point in the easterly line of lands now or formerly of Restoration Realty Company et al, as fenced, said point being in the easterly line of a tract or parcel of land identified as Parcel W-8, an interest in and to which has been acquired, is being acquired, or is to be acquired by the United States of America for Federal Works Agency Project Texas 41-564; thence along the easterly line of said Parcel W-8 and along the easterly line of said lands of Restoration Realty Company et al, as fenced, north 0°38' east 268.33 feet to a point in the northerly corner of said Parcel W-8; thence north 56°00' east 322.16 feet to a point; thence in a north-eastwardly direction along a 26°32' curve to the left, said curve being tangent to the last-mentioned course a distance of 128.14 feet to a point; thence north 22°00' east 14.72 feet to the point or place of beginning, containing 2.22 acres more or less.

APPROVED BY: [Signature]
COUNTY CLERK
SHEET NO. 1 OF 1 SHEETS

SURVEY VICTOR BLANCO
ACREAGE 2.22 Ac.
OWNER F. Akagi
DATE 5-5-43
SCALE 1/200' VAR. 9.50'
SURVEYED BY A.C. STIMSON
COUNTY SURVEYOR

FEDERAL WORKS AGENCY
WAR PUBLIC WORKS
HARRIS COUNTY WAR INDUSTRIES
WATER SUPPLY
DOCKET NO. - TEX. 41-564
PARCEL NO. W-7

L. L. RIDGWAY CO.



W. LEWIS SURVY - ABST. 525

DESCRIPTION

P. G. MARSHALL, ETAL 160 AC.

A tract or parcel of land lying and being in the Victor Blanco Survey, Abstract No. 2, County of Harris, State of Texas, and being a portion of Lot 27, Block B, Lincoln Park Farms Subdivision, a map of said subdivision being recorded in the Harris County Deed Records, Volume 383, Page 60, now or formerly of Restoration Realty Company et al as conveyed October 7, 1936 and recorded in the Deed Records of Harris County, Texas, Volume 1026, Page 706, more particularly described as follows:

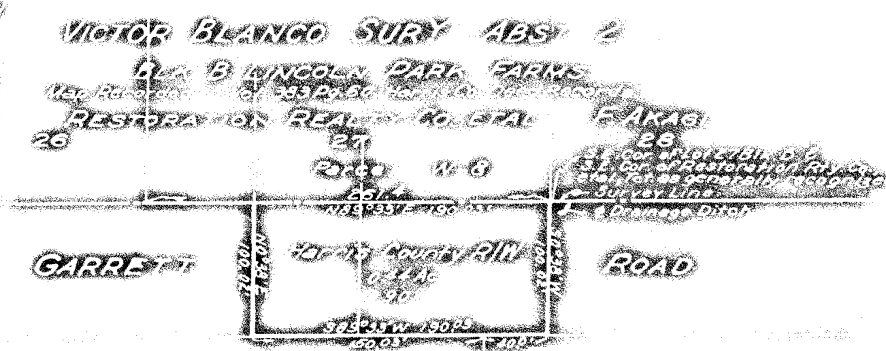
Beginning at a point in the southeasterly corner of said Lot 27 and said lands of Restoration Realty Company et al, as generally recognized, said point being in the northerly line of Garrett Road (100.0 feet in width) and in the northerly line of the W. Lewis Survey, Abstract No. 525, and being in the northeasterly corner of a tract or parcel of land identified as Parcel W-8 A, an interest in and to which has been acquired, is being acquired, or is to be acquired by the United States of America for Federal Works Agency Project Texas 41-564, running thence along the northerly line of Garrett Road said W. Lewis Survey and said Parcel W-8 A, south 89°33' west 190.03 feet to a point in the northwesterly corner of said Parcel W-8 A; thence north 0°38' east 230.10 feet to a point; thence in a northeastwardly direction along a curve a distance of 344.61 feet to a point; thence north 56°0' east 46.64 feet to a point in the westerly line of lands now or formerly of F. Akagi, as fenced, said point being in a westerly corner of a tract or parcel of land identified as Parcel W-7, an interest in and to which has been acquired, is being acquired, or is to be acquired by the United States of America for Federal Works Agency Project Texas 41-564; thence along the westerly line of said lands of F. Akagi, as fenced, and along the westerly line of said Parcel W-7 south 0°38' west 258.33 feet to a point in the southerly corner of said Parcel W-7; thence continuing along the westerly line of said lands of F. Akagi south 0°38' west 289.21 feet to the point or place of beginning, containing 1.99 acres more or less.

SURVEY VICTOR BLANCO
ACREAGE 139.4c
OWNER Restoration Realty Co., et al
DATE 5-7-43
SCALE 1/8" = 200' VAR. 9.50'
SURVEYED BY A.C. SIMMONS
COUNTY SURVEYOR

FEDERAL WORKS AGENCY
WAR PUBLIC WORKS
HARRIS COUNTY WAR INDUSTRIES
WATER SUPPLY
DOCKET NO. - TEX. 41-564
PARCEL NO. - W-8

REV'D. AUG. 13, 1943

SHEET NO. 1 OF 1 SHEETS



Parce RF 4

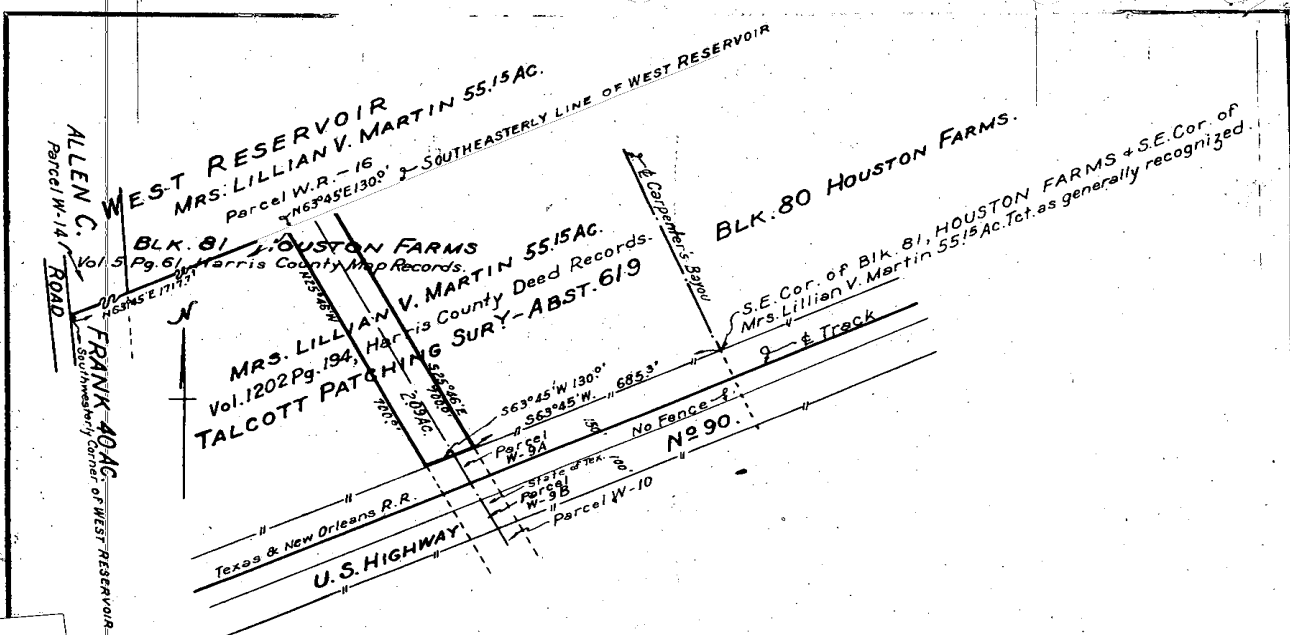
PG MARSHALL ETAL 160 76
W LEWIS SURY ABS 525

SURVEY W. LEWIS
ACREAGE 0.44
OWNER HATTS COUNTY
DATE 5-10-45
SCALE 1"=100' VAR. 3°45'
SURVEYED BY A. C. SIMMONS
COUNTY HATTS
APPROVED BY
ENGINEER W. CHAMBERS

FEDERAL WORKS AGENCY
WAR PUBLIC WORKS
HARD COUNTRY WAR INDUSTRIES
WATER SUPPLY
OO 6-90 13-1 184
TARCEL NO W-B-A
KEL 7-2 184

Revised 8-11-45

L. L. HIGGINS CO.



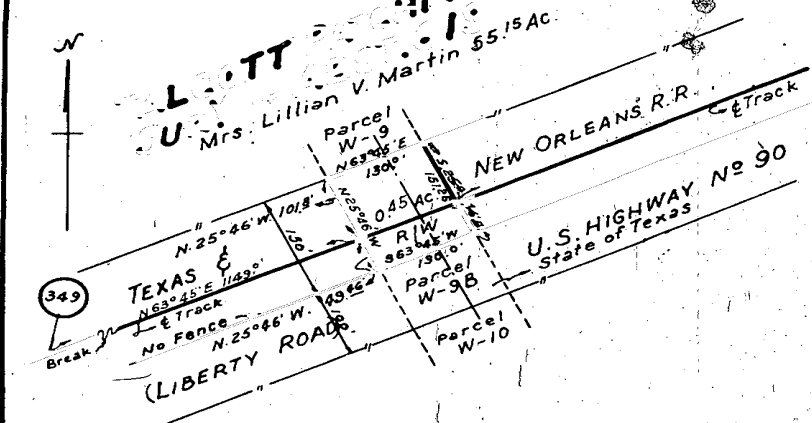
RECORDED MEMO
ALL RIGHTS OF THE TRACT
ARE NOT CLEARLY Labeled
RECORDATION

tract or parcel of land lying and being in the Talcott Patching Survey, Block No. 619, County of Harris, State of Texas, and being a portion of Block 81, Houston Farms Subdivision, a map of said subdivision being of record in the Map Records of Harris County, Texas, Volume 5, Page 61 and being a portion of a 56.15 acre tract of land now or formerly of Lillian V. Martin, recorded Jan'y. 28, 1941 and recorded in the Deed Records of Harris County, Texas, Volume 1202, Page 194, more particularly described as follows:

Beginning at a point in the southeasterly corner of said Block 81 and in the southeasterly corner of said lands of Mrs. Lillian V. Martin, as generally recognized, said point being in the intersection of the center line of Carpenter's Bayou with the northwesterly line of the right-of-way of the Texas and New Orleans Railroad Company, as fenced, running thence along the northwesterly line of said right-of-way, as fenced, south $63^{\circ}45'$ west 685.3 feet to the true point or place of beginning of this description, said point being in the northerly corner of a tract or parcel of land identified as Parcel W-9-A, an interest in and to which has been acquired, is being acquired, or is to be acquired by the United States of America for Federal Works Agency Project Texas 41-564; running thence along the northwesterly line of said Parcel W-9-A and along the northwesterly line of said right-of-way south $63^{\circ}45'$ west 130.0 feet to a point in the westerly corner of said Parcel W-9-A; thence north $25^{\circ}46'$ west 700.0 feet to a point in the southeasterly line of a tract or parcel of land identified as Parcel WR-16, an interest in and to which has been acquired, is being acquired, or is to be acquired by the United States Agency Project Texas 41-564, said point being north $63^{\circ}45'$ east 1717.7 feet from a point in the easterly line of a road and in the southwesterly corner of said West Reservoir site; thence along the southeasterly line of said Parcel WR-16 and along the southeasterly line of said West Reservoir Site north $63^{\circ}45'$ east 130.0 feet to a point; thence south $25^{\circ}46'$ east 700.0 feet to the point or place of beginning, containing 2.09 acres more or less.

SURVEY TALCOTT PATCHING
ACREAGE 2.09
OWNER Mrs. Lillian V. Martin
DATE 5-19-43
SCALE 1/4" = 400' VAR. 950'
SURVEYED BY A.C. SIMMONS
APPROVED BY J. H. ASHLEY
SHEET NO. 1 OF 1 SHEETS

FEDERAL WORKS AGENCY
WAR PUBLIC WORKS
HARRIS COUNTY WAR INDUSTRIES
WATER SUPPLY
DOCKET NO. TEX-41-564
PARCEL NO. W-9
SHEETS



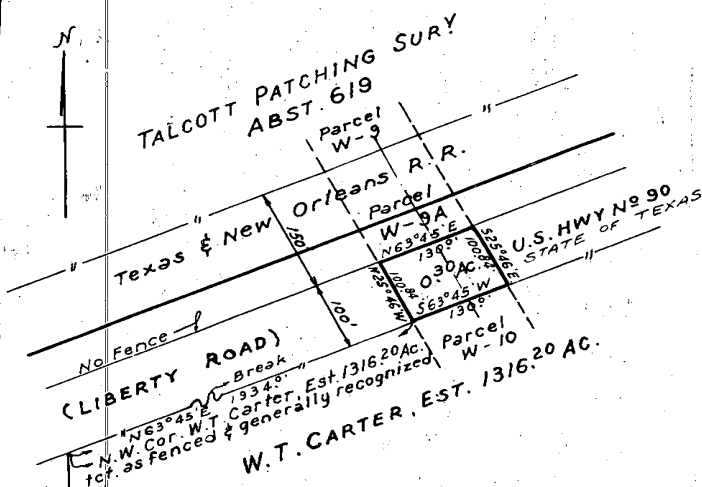
DESCRIPTION

A tract or parcel of land lying and being in the Talcott Patching Survey, Abstract No. 619, County of Harris, State of Texas, and being a portion of the railroad right-of-way of the Texas & New Orleans Railroad Company, more particularly described as follows:

Beginning at a point in the center line of the track of said Texas & New Orleans Railroad Company, said point being opposite railroad mile post No. 349 and being in a line extended from said mile post and forming right angles with the center line of said track, running thence along the center line of said track north $63^{\circ}45'$ east 1149.0 feet to a point for the true point or place of beginning of this description; running thence across said right-of-way north $25^{\circ}46'$ west 101.8 feet to a point in the southeasterly line of lands now or formerly of Mrs. Lillian V. Martin, as fenced, said point being in the southerly corner of a tract or parcel of land identified as Parcel W-9 an interest in and to which has been acquired, is being acquired, or is to be acquired, by the United States of America for Federal Works Agency Project Texas 41-564; thence along the southeasterly line of said Parcel W-9 and along the southeasterly line of said lands of Mrs. Lillian V. Martin, as fenced, north $63^{\circ}45'$ east 130.0 feet to a point in the easterly corner of said Parcel W-9; thence crossing said right-of-way south $25^{\circ}46'$ east 151.26 feet to a point in the northwesterly line of United States Highway No. 90 (Liberty Road), said point being in the northerly corner of a tract or parcel of land identified as Parcel W-9 B, an interest in and to which has been acquired, is being acquired, or is to be acquired, by the United States of America for Federal Works Agency Project Texas 41-564; thence along the northwesterly line of said United States Highway and along the northwesterly line of said Parcel W-9 B south $63^{\circ}45'$ west 130.0 feet to a point in the westerly corner of said Parcel W-9 B; thence crossing said right-of-way north $25^{\circ}46'$ west 49.46 feet to the point or place of beginning, containing 0.45 acres more or less.

SURVEY Talcott Patching
ACREAGE 0.45
OWNER Texas Farm Channel
DATE 4-6-43
SCALE 1"=200' VAR. 3.50'
SURVEYED BY A.C. Stinson
COUNTY SURVEYOR
REGISTERED IN CHANGE

FEDERAL WORKS AGENCY
WAR PUBLIC WORKS
HARRIS COUNTY WAR INDUSTRIES
WATER SUPPLY
DOCKET NO. - TEX. 41-564
PARCEL NO. W-9A
SHEET NO. 1 OF 1 SHEETS



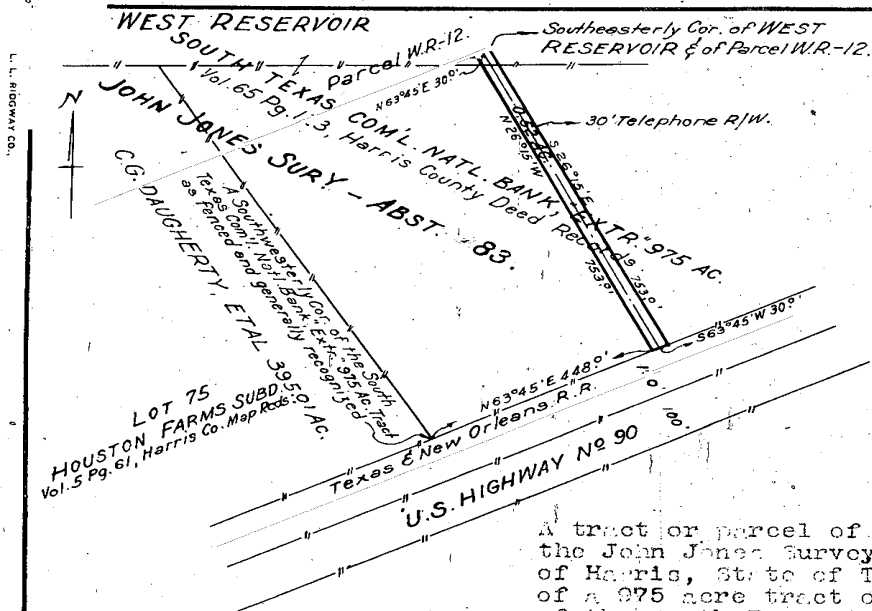
DESCRIPTION

A tract or parcel of land lying and being in the Talcott Patching Survey,, Abstract No. 619, County of Harris, State of Texas, and being a portion of a State Highway known as the United States Highway No. 90 (Liberty Road) more particularly described as follows:

Beginning at a point in the southeasterly line of said United States Highway, as fenced, said point being in the northwesterly corner of a 1316.20 acre tract of land now or formerly of W. T. Carter Estate, as fenced and generally recognized, running thence along the fence line between said lands of W. T. Carter Estate and said United States Highway north $63^{\circ}45'$ east 1934.0 feet to a point for the true point or place of beginning of this description, said point being in the northwesterly corner of a tract or parcel of land identified as Parcel W-10 an interest in and to which has been acquired, is being acquired, or is to be acquired, by the United States of America For Federal Works Agency Project Texas 41-564; running thence across said United States Highway north $25^{\circ}46'$ west 100.84 feet to a point in the southeasterly line of the right-of-way of the Texas & New Orleans Railroad Company, said point being in the southerly corner of a tract or parcel of land identified as Parcel W-9 A an interest in and to which has been acquired, is being acquired, or is to be acquired by the United States of America for Federal Works Agency Project Texas 41-564; thence along the southeasterly line of said Parcel W-9 A and along the southeasterly line of said right-of-way north $63^{\circ}45'$ east 130.0 feet to a point in the easterly corner of said Parcel W-9 A; thence crossing said United States Highway south $25^{\circ}46'$ east 100.84 feet to a point in the northwesterly line of said lands of W. T. Carter Estate, as fenced, said point being in the northeasterly corner of said Parcel W-10; thence along the northwesterly line of said Parcel W-10 and along the northwesterly line of said lands of W. T. Carter Estate, as fenced, south $63^{\circ}45'$ west 130.0 feet to the point or place of beginning, containing 0.30 acres more or less.

SURVEY Talcott Patching
ACREAGE 0.30 Ac.
OWNER State of Texas
DATE 4-6-43
SCALE 1/2" = 200' VAR. 9°30'
SURVEYED BY A.C. Shinsoda
COUNTY SURVEYOR
HARRIS COUNTY TEXAS
IN CHARGE

FEDERAL WORKS AGENCY
WAR PUBLIC WORKS
HARRIS COUNTY WAR INDUSTRIES
WATER SUPPLY
DOCKET NO. - TEX. 41-564
PARCEL NO. W-9B
SHEET NO. 12 OF 12 SHEETS



DESCRIPTION

A tract or parcel of land lying and being in the John Jones Survey, Abstract No. 483, County of Harris, State of Texas, and being a portion of a 975 acre tract or land now or formerly of the South Texas Commercial National Bank, Extr., as conveyed December 8, 1892, and recorded in the Deed Records of Harris County, Texas, Volume 65, Page 143, more particularly

described as follows:

beginning at a point in a southwesterly corner of said lands of South Texas Commercial National Bank, Extr., as fenced and generally recognized, said point being in the northwesterly line of the right-of-way of the Texas and New Orleans Railroad, as fenced, running thence along the northwesterly line of said right-of-way, as fenced, north $63^{\circ}45'$ east 448.0 feet to a point for the true point or place of beginning of this description; running thence north $26^{\circ}15'$ west 753.0 feet to a point in the southeasterly line of a tract or parcel of land identified as Parcel W.R.-12, an interest in and to which has been acquired, is being acquired, or is to be acquired by the United States of America for Federal Works Agency Project Texas 41-564; thence along the southeasterly line of said Parcel W.R.-12 north $63^{\circ}45'$ east 30.0 feet to a point in the southeasterly corner of said Parcel W.R.-12; thence south $26^{\circ}15'$ east 753.0 feet to a point in the northwesterly line of said right-of-way of the Texas New Orleans Railroad, as fenced, thence along the northwesterly line of said right-of-way south $63^{\circ}45'$ west 30.0 feet to the point or place of beginning, containing 0.52 acres more or less.

SURVEYED BY	John Jones
ACREAGE	0.52
OWNER	South Texas Commercial National Bank
DATE	6-30-43
SCALE	1"=300' VAR. 9.50'
SURVEYED BY	City of Houston

APPROVED BY
ENGINEER IN CHARGE

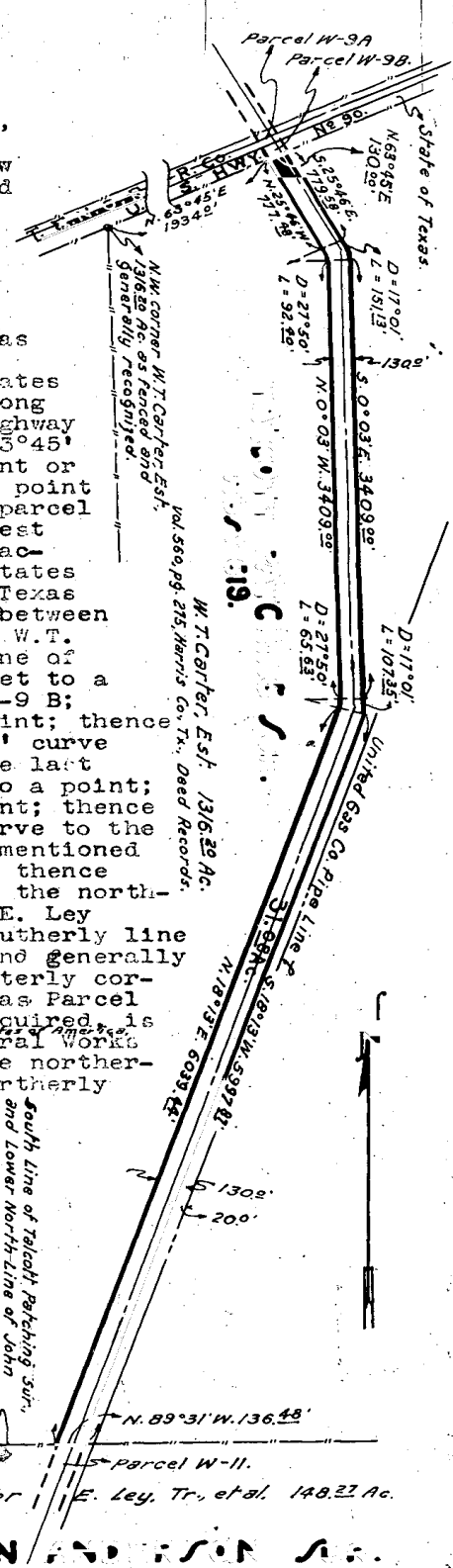
FEDERAL WORKS AGENCY
WAR PUBLIC WORKS
HARRIS COUNTY WAR INDUSTRIES
WATER SUPPLY
DOCKET NO. TEX. 41-564
PARCEL NO. W-9C.
SHEET NO. 1 OF 1 SHEETS

RECORDER'S MEMORANDUM
All Or Parts Of The Text On This Page
Was Not Clearly Legible For Satisfactory
Recording

DESCRIPTION

A tract or parcel of land lying and being in the Talcott Patching Survey, Abstract No. 619, County of Harris, State of Texas, and being a portion of a 1316.20 acre tract of land now or formerly of W.T. Carter Estate as conveyed December 1, 1923 and recorded in the Deed Records of Harris County, Texas, Volume 560, Page 275, more particularly described as follows:

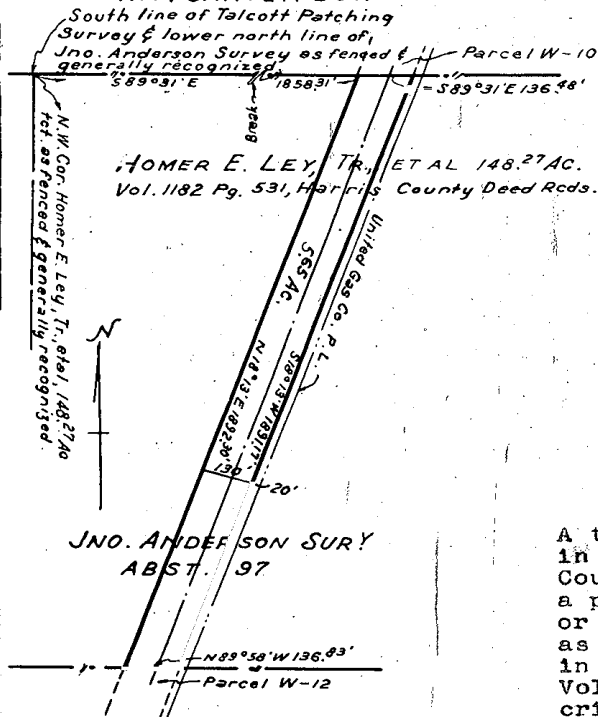
Beginning at a point in the northwesterly corner of said lands of W.T. Carter Estate, as fenced and generally recognized, said point being in the southeasterly line of United States Highway No. 90, as fenced, running thence along the fence line between said United States Highway and said lands of W.T. Carter Estate north 63°45' east 1934.0 feet to a point for the true point or place of beginning of this description, said point being in the southerly corner of a tract or parcel of land identified as Parcel W-9 B, an interest in and to which has been acquired, is being acquired, or is to be acquired by the United States of America for Federal Works Agency Project Texas 41-564; running thence along the fence line between said United States Highway and said lands of W.T. Carter Estate and along the southeasterly line of said Parcel W-9 B north 63°45' east 130.0 feet to a point in the easterly corner of said Parcel W-9 B; thence south 25°46' east 779.58 feet to a point; thence in a southeasterly direction along a 17°01' curve to the right, said curve being tangent to the last mentioned course a distance of 151.13 feet to a point; thence south 0°03' east 3409.0 feet to a point; thence in a southwesterly direction along a 17°01' curve to the right, said curve being tangent to the last mentioned course a distance of 107.35 feet to a point; thence south 18°13' west 5997.87 feet to a point in the northerly line of lands now or formerly of Homer E. Ley Trustee et al, as fenced and being in the southerly line of said Talcott Patching Survey, as fenced and generally recognized, said point being in the northeasterly corner of a tract of parcel of land identified as Parcel W-11 an interest in and to which has been acquired, is being acquired or is to be acquired for the Federal Works Agency Project Texas 41-564; thence along the northerly line of said Parcel W-11 and along the northerly line of said lands of Homer E. Ley, Trustee et al, as fenced, and the southerly line of said Talcott Patching Survey, as fenced and generally recognized, north 89°31' west 136.48 feet to a point in the northwesterly corner of said Parcel W-11; thence north 18°13' east 6039.44 feet to a point; thence in a northwardly direction along a 27°50' curve to the left, said curve being tangent to the last mentioned course, a distance of 65.63 feet to a point; thence north 0°03' west 3409.0 feet to a point; thence in a northwesterly direction along a 27°50' curve to the left, said curve being tangent to the last mentioned course a distance of 92.40 feet to a point; thence north 18°13' west 777.48 feet to the point or place of beginning, containing 21.08 acres more or less.



FEDERAL WORKS AGENCY
WAR PUBLIC WORKS
WATER SUPPLY
PARCEL NO. W-10
SHEET NO. OF SHEETS
DATE 3-30-43
SCALE 1"=100' VAR. 9.50'
SURVEYED BY A.C. FLEMING
COUNTY SURVEYOR
SIGNED IN CHARGE
OWNER W.T. CARTER ET AL.
ABSTRACT NO. 619
ACREAGE 31.08
SURVEY T. Patching

L. L. RICHWAY CO.

TALCOTT PATCHING SURV-ABST. 619
W.T. CARTER-EST. 1316.20 AC.



DESCRIPTION

A tract or parcel of land lying and being in the John Anderson Survey, Abstract No. 97, County of Harris, State of Texas, and being a portion of a 148.27 acre tract of land now or formerly of Homer E. Ley, Trustee et al as conveyed December 31, 1940 and recorded in the Deed Records of Harris County, Texas, Volume 1182, Page 531, more particularly described as follows:

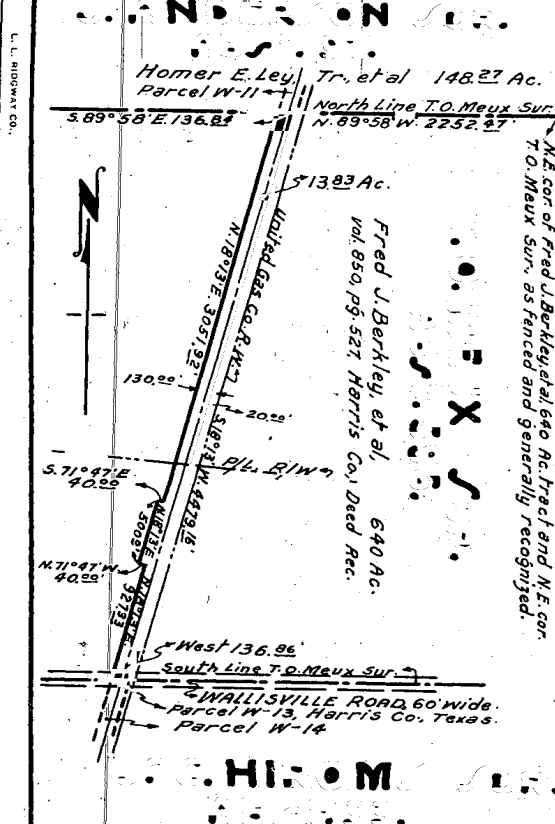
FRED J. BERKLEY, ETAL 640 AC.
T.O. MEUX SURV-ABST. 596

fenced, and along the southerly line of Talcott Patching Survey, Abstract No. 619, as fenced and generally recognized, south 89°31' east 1858.31 feet to a point for the true point or place of beginning of this description, said point being in the southwesterly corner of a tract or parcel of land identified as Parcel W-10, an interest in and to which has been acquired, is being acquired, or is to be acquired by the United States of America for Federal Works Agency Project Texas 41-564; running thence along the southerly line of said Parcel W-10 and along the southerly line of said Talcott Patching Survey and said lands of W. T. Carter Estate, as fenced and generally recognized south 89°31' east 136.48 feet to a point in the southeasterly corner of said Parcel W-10; thence south 18°13' west 1891.17 feet to a point in the northerly line of lands now or formerly of Fred J. Berkley et al, said point being in the northeasterly corner of a tract or parcel of land identified as Parcel W-12, an interest in and to which has been acquired, is being acquired, or is to be acquired by the United States of America for Federal Works Agency Project Texas 41-564; thence along the northerly line of said Parcel W-12 and along the northerly line of said lands of Fred J. Berkley et al, as fenced, north 89°58' west 136.83 feet to a point in the northwesterly corner of said Parcel W-12; thence north 18°13' east 1892.30 feet to the point or place of beginning, containing 5.65 acres more or less.

SURVEY Jno Anderson
ACREAGE 5.65 AC.
OWNER Homer E. Ley, Tr., et al
DATE 3-29-43
SCALE 1/4" = 100' VAR E 57'
SURVEYED BY J.T. Anderson
ADJUSTED IN CHARGE

FEDERAL WORKS AGENCY
WAR PUBLIC WORKS
HARRIS COUNTY WAR INDUSTRIES
WATER SUPPLY
DOCKET NO. - TEX. 41-564
PARCEL NO. W-11
SHEET NO. OF SHEETS

RECORDER'S MEMORANDUM:
 All Or Parts Of The Text On This Page
 Was Not Clearly Legible For Satisfactory
 Recordation



DESCRIPTION

A tract or parcel of land lying and being in the T.O. Meux Survey, Abstract No. 596, County of Harris, State of Texas, and being a portion of a 640 acre tract of land now or formerly of Fred J. Berkley et al as conveyed March 29, 1930 and recorded in the Deed Records of Harris County, Texas, Volume 850, Page 527, more particularly described as follows: Beginning at a point in the northeasterly corner of said lands of Fred J. Berkley et al, as fenced and generally recognized, said point being in the northeasterly corner of said T.O. Meux Survey, as fenced and generally recognized, running thence along the northerly line of said T.O. Meux Survey and along the fence line between said

lands of Fred J. Berkley et al, and lands now or formerly of Homer E. Ley, Tr. et al, north 89°58' west 2252.47 feet to a point for the true point or place of beginning of this description, said point being in the southeasterly corner of a tract or parcel of land identified as Parcel W-11, an interest in and to which has been acquired, is being acquired or is to be acquired by the United States of America for Federal Works Agency Project Texas 41-564; running thence south 18°13' west 4479.16 feet to a point in the north line of Wallisville Road (60.0 feet in width), as fenced, said point being in the northeasterly corner of a tract or parcel of land identified as Parcel W-13, an interest in and to which has been acquired, is being acquired or is to be acquired by the United States of America for Federal Works Agency Project Texas 41-564; thence along the north line of said Parcel W-13 and along the north line of Wallisville Road, as fenced, west 136.88 feet to a point in the northwesterly corner of said Parcel W-13; thence north 18°13' east 927.33 feet to a point; thence north 71°47' west 40.0 feet to a point; thence north 18°13' east 500.0 feet to a point; thence south 71°47' east 40.0 feet to a point; thence north 18°13' east 3051.92 feet to a point in the southerly line of said lands of Homer E. Ley, Tr. et al, as fenced, and in the northerly line of said T.O. Meux Survey, said point being in the southwesterly corner of said Parcel W-11; thence along the southerly line of said Parcel W-11 and the southerly line of said lands of Homer E. Ley, Tr. et al, as fenced, and along the northerly line of said T.O. Meux Survey south 89°58' east 136.84 feet to the point or place of beginning, containing 13.83 acres more or less.


SURVEY T.O. Meux.
ACREAGE 13.83 Ac.
OWNER Fred J. Berkley et al.
DATE 4-15-48
SCALE 1/1000 VAR. 9°50'
SURVEYED BY R.C. Stinson
COUNTY SURVEYOR

FEDERAL WORKS AGENCY
WAR PUBLIC WORKS
HARRIS COUNTY WAR INDUSTRIES
WATER SUPPLY
DOCKET NO. - TEX. 41-564
PARCEL NO. - W-12

SHEET NO. 1 OF 1 SHEETS

1.0.M. SURVEY-4.0.0.0.

FRED J. BERKLEY, ETAL 640 AC.



WENDEL D. LEY, TR., ETAL 150 AC.

1.0.M. SURVEY

4.0.0.0.3.

DESCRIPTION

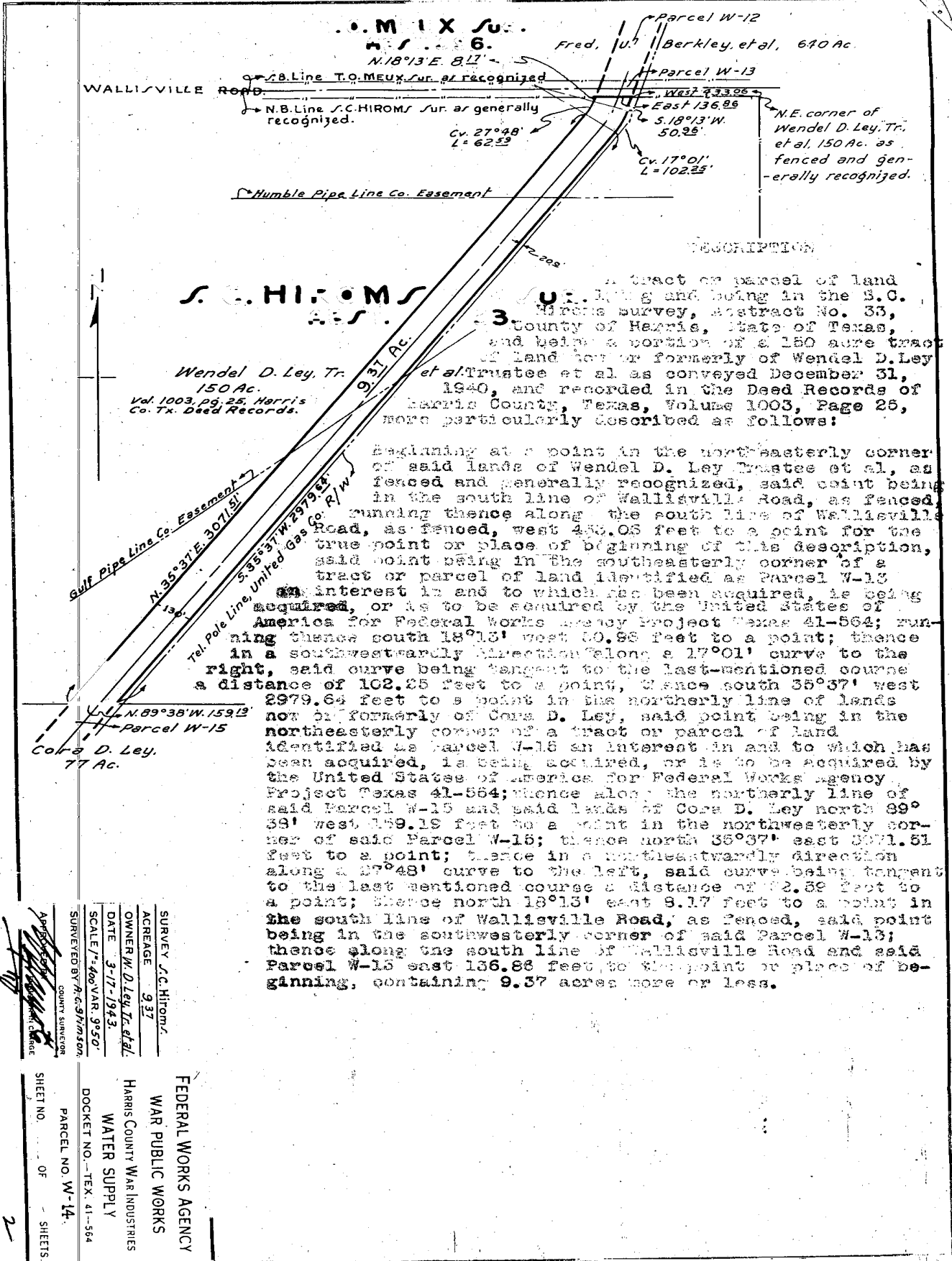
A tract or parcel of land lying and being partly in the T. O. Meux Survey, Abstract No. 598, and partly in the S. C. Hiroms Survey, Abstract No. 33, County of Harris, State of Texas, and being a portion of a Harris County Road known as Wallisville Road, more particularly described as follows:

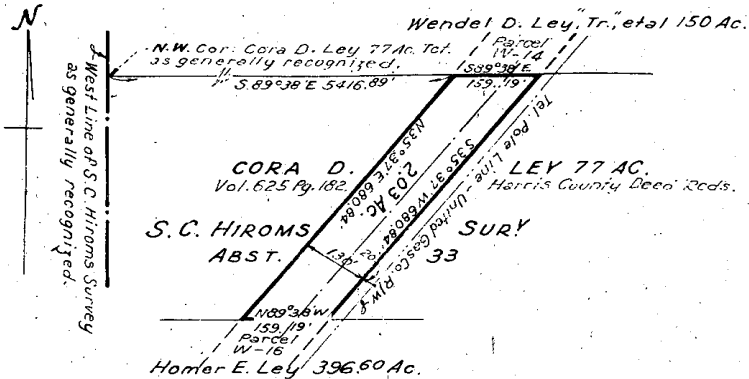
Beginning at a point in the south line of Wallisville Road (60.0 feet in width), as fenced, said point being in the northeasterly corner of a 150 acre tract of land now or formerly of Wendel D. Ley, Trustee et al, as fenced and generally recognized, running thence along the fence line between Wallisville Road and said lands of Wendel D. Ley, Trustee et al west 433.06 feet to a point for the true point or place of beginning of this description, said point being in the northeasterly corner of a tract or parcel of land identified as Parcel W-14 an interest in and to which has been acquired, is being acquired, or is to be acquired by the United States of America for Federal Works Agency Project Texas 41-564; running thence along the fence line between Wallisville Road and said lands of Wendel D. Ley, Trustee et al and along the north line of said Parcel W-14 west 136.86 feet to a point in the northwesterly corner of said Parcel W-14; thence crossing Wallisville Road north 18°13' east 63.17 feet to a point in the south line of lands now or formerly of Fred J. Berkley et al, as fenced, said point being in the southwesterly corner of a tract or parcel of land identified as Parcel W-12, an interest in and to which has been acquired, is being acquired, or is to be acquired by the United States of America for Federal Works Agency Project Texas 41-564; thence along the south line of said lands of Fred J. Berkley et al, as fenced, and along the south line of said Parcel W-12 east 136.86 feet to a point in the southeasterly corner of said Parcel W-12; thence crossing Wallisville Road south 18°13' west 63.17 feet to the point or place of beginning containing 0.19 acres more or less.

SURVEY T.O. MEUX
ACREAGE 0.19 AC.
OWNER Harris County
DATE 4-15-43
SCALE 1/2" = 100' VAR. 9°50'
SURVEYED BY A.C. SIMMONS
COUNTY SURVEYOR

FEDERAL WORKS AGENCY
WAR PUBLIC WORKS
HARRIS COUNTY WAR INDUSTRIES
WATER SUPPLY
DOCKET NO. TEX. 41-564
PARCEL NO. W-13
SHEET NO. OF SHEETS

RECORDER'S MEMORANDUM:
All Or Parts Of The Text On This Page
Was Not Clearly Legible For Satisfactory
Recording





DESCRIPTION

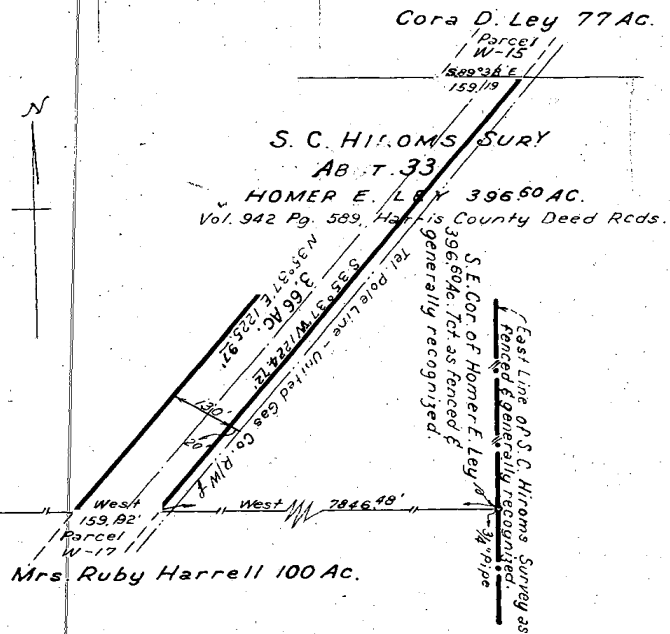
A tract or parcel of land lying and being in the S. C. Hiroms Survey, Abstract No. 33, County of Harris, State of Texas, and being a portion of a 77 acre tract of land now or formerly of Cora. D. Ley as conveyed June 26, 1925 and recorded in the Deed Records of Harris County, Texas, Volume 625, Page 182, more particularly described as follows:

Beginning at a point in the northwesterly corner of said lands of Cora. D. Ley, as generally recognized, said point being in the west line of S. C. Hiroms Survey, as generally recognized, running thence along the southerly line of lands now or formerly of Wendel D. Ley Trustee et al south 89°38' east 5416.89 feet to a point for the true point or place of beginning of this description, said point being in the southwesterly corner of a tract or parcel of land identified as Parcel W-14 an interest in and to which has been acquired, is being acquired, or is to be acquired by the United States of America for Federal Works Agency Project Texas 41-564; running thence along the southerly line of said Parcel W-14 and said lands of Wendel D. Ley Trustee et al south 89°38' east 159.19 feet to a point in the southeasterly corner of said Parcel W-14; thence south 35°37' west 680.84 feet to a point in the northerly line of lands now or formerly of Homer E. Ley, said point being in the northeasterly corner of a tract or parcel of land identified as Parcel W-16 an interest in and to which has been acquired, is being acquired, or is to be acquired by the United States of America for Federal Works Agency Project Texas 41-564; thence along the northerly line of said Parcel W-16 and said lands of Homer E. Ley north 89°38' west 159.19 feet to a point in the northwesterly corner of said Parcel W-16; thence north 35°37' east 680.84 feet to the point or place of beginning, containing 2.03 acres more or less.

SURVEY S. C. HIROMS
 ABSTRACT 203 AC.
 OWNER Cora D. Ley
 DATE Mar. 17th, 1943
 SCALE 1/300' VAR. 9°50'
 SURVEYED BY A. C. SIMMONS
 COUNTY SURVEYOR
 COUNTY OF HARRIS
 STATE OF TEXAS

FEDERAL WORKS AGENCY
 WAR PUBLIC WORKS
 HARRIS COUNTY WAR INDUSTRIES
 WATER SUPPLY
 DOCKET NO. TEX. 41 564
 PARCEL NO. W-15
 SHEET NO. OF SHEETS

L. L. RICHMAN CO.



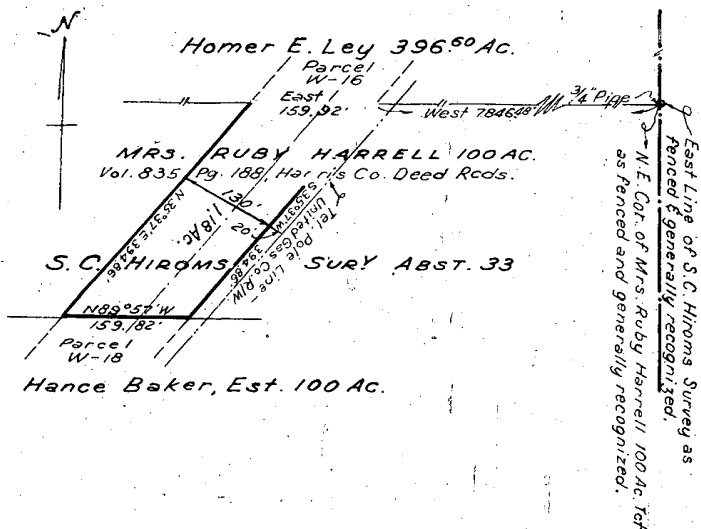
DESCRIPTION

A tract or parcel of land lying and being in the S. C. Hiroms Survey, Abstract No. 33, Co. of Harris, State of Texas, and being a portion of a 396.60 acre tract of land now or formerly of Homer E. Ley, as conveyed February 28, 1943, and recorded in the Deed Records of Harris County, Texas, Vol. 42, Page 589, more particularly described as follows:

Beginning at a 3/4 point in the southeasterly corner of said lands of Homer E. Ley, as fenced and generally recognized, said point being in the east line of said S. C. Hiroms Survey, as fenced and generally recognized, running thence along the north line of lands now or formerly of Mrs. Ruby Harrell, as fenced, west 7846.48 feet to a point for the true point or place of beginning; thence in this description, said point being in the north-easterly corner of said tract or parcel of land identified as Parcel W-17 and interest in and to which has been acquired, is being acquired, or is to be acquired by the United States of America for Federal Works Agency Project Texas 41-564; running thence along the north line of said Parcel W-17 and said lands of Mrs. Ruby Harrell, as fenced, west 159.92 feet to a point 1225.97 feet to a point in the southerly line of lands now or formerly of Cora D. Ley, said point being in the southwesterly corner of a tract or parcel of land identified as Parcel W-15 an interest in and to which has been acquired, is being acquired, or is to be acquired by the United States of America for Federal Works Agency Project Texas 41-564; thence along the southerly line of Parcel W-15 and said lands of Cora D. Ley south 62°36' east 159.19 feet to a point in the southeasterly corner of said Parcel W-15; thence south 35°37' west 1224.72 feet to the point or place of beginning, containing 3.66 acres more or less.

SURVEY S. C. HIROMS	
ACREAGE 366 Ac.	
OWNER Homer E. Ley	
DATE Mar. 17th, 1943	
SCALE 1/32 VAR. 9°50'	
REVIEWED BY J. J. HIRSON	
JOINT SURVEY	
FEDERAL WORKS AGENCY	
WAR PUBLIC WORKS	
HARRIS COUNTY WAR INDUSTRIES	
WATER SUPPLY	
DOCKET NO. TEX. 41 564	
PARCEL NO. W-15	
SHEET NO. OF SHEETS	

RECORDER'S MEMORANDUM:
All Or Parts Of The Text On This Page
Was Not Clearly Legible For Satisfactory
Recording



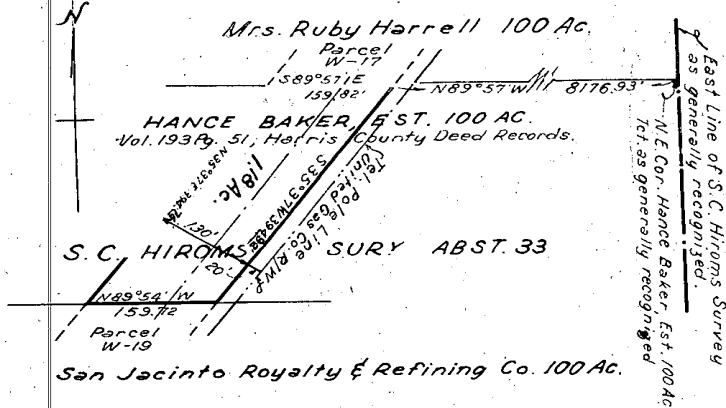
DESCRIPTION

A tract or parcel of land lying and being in the S. C. Hiroms Survey, Abstract No. 33, County of Harris, State of Texas, and being a portion of a 100 acre tract of land now or formerly of Mrs. Ruby Harrell, as conveyed April 30, 1950 and recorded in the Deed Records of Harris County, Texas, Volume 835, Page 188, more particularly described as follows:

Beginning at a 3/4" pipe in the northeasterly corner of said lands of Mrs. Ruby Harrell, said point being in the east line of said S. C. Hiroms Survey, as fenced and generally recognized, running thence along the south line of lands now or formerly of Homer E. Ley, as fenced, west 784.68 feet to a point for the true point or place of beginning of this description, said point being in the southeasterly corner of a tract or parcel of land identified as Parcel W-16 an interest in and to which has been acquired, is being acquired, or is to be acquired, by the United States of America for Federal Works Agency Project Texas 41-564; running thence south 35°37' west 394.86 feet to a point in the northerly line of lands now or formerly of Hance Baker Estate said point being in the northeasterly corner of a tract or parcel of land identified as Parcel W-18 an interest in and to which has been acquired, is being acquired, or is to be acquired by the United States of America for Federal Works Agency Project Texas 41-564; thence along the northerly line of said Parcel W-18 and said lands of Hance Baker Estate north 89°57' west 159.82 feet to a point in the northwesterly corner of said Parcel W-18; thence north 35°37' east 394.86 feet to a point in the south line of said lands of Homer E. Ley, as fenced, said point being in the southwesterly corner of said Parcel W-18; thence along the south line of said Parcel W-18 and said lands of Homer E. Ley, as fenced, east 159.92 feet to the point or place of beginning, containing 1.18 acres more or less.

SURVEY S.C. HIROMS
ACREAGE 1.18 AC.
OWNER Mrs. Ruby Harrell
DATE Mar 17th, 1943
SCALE 1/2" = 40' VAR. 9° 30'
SURVEYED BY A.C. SHIMMON
COUNTY SURVEYOR

FEDERAL WORKS AGENCY
WAR PUBLIC WORKS
HARRIS COUNTY WAR INDUSTRIES
WATER SUPPLY
DOCKET NO. TEX. 41-564
PARCEL NO. W-17
SHEET NO. OF SHEETS



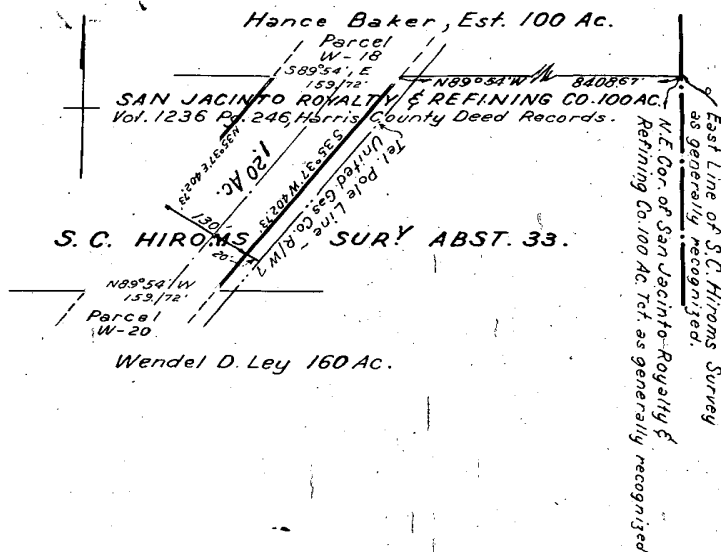
DESCRIPTION

A tract or parcel of land lying and being in the S. C. Hiroms Survey, Abstract No 33, County of Harris, State of Texas, and being a portion of a 100 acre tract of land now or formerly of Hance Baker Estate as conveyed April 28, 1906 and recorded in the Deed Records of Harris County, Texas, Volume 193, Page 51, more particularly described as follows:

Beginning at a point in the northeasterly corner of said lands of Hance Baker Estate, as generally recognized, said point being in the east line of said S. C. Hiroms Survey, as generally recognized, running thence along the southerly line of lands now or formerly of Mrs. Ruby Harrell north 89°57' west 8176.93 feet to a point for the true point or place of beginning of this description, said point being in the southeasterly corner of a tract or parcel of land identified as Parcel W-17 an interest in and to which has been acquired, is being acquired, or is to be acquired by the United States of America for Federal Works Agency Project Texas 41-564; running thence south 35°37' west 394.92 feet to a point in the northerly line of lands now or formerly of San Jacinto Royalty and Refining Company, said point being in the northeasterly corner of a tract or parcel of land identified as Parcel W-19 an interest in and to which has been acquired, is being acquired, or is to be acquired by the United States of America for Federal Works Agency Project Texas 41-564; thence along the northerly line of said Parcel W-19 and said lands of San Jacinto Royalty and Refining Company north 89°54' west 159.72 feet to a point in the northwesterly corner of said Parcel W-19; thence north 35°37' east 394.70 feet to a point in the southerly line of said lands of Mrs. Ruby Harrell, said point being in the southeasterly corner of said Parcel W-17; thence along the southerly line of said Parcel W-17 and said lands of Mrs. Ruby Harrell south 89°57' east 159.82 feet to the point or place of beginning, containing 1.18 acres more or less.

SURVEY S. C. HIROMS
ACREAGE 1.18 Ac.
OWNER Hance Baker Est.
DATE MAR 17TH, 1943
SCALE 1/200 VAR. 9.50
SURVEYED BY A.C. SIMMONS
COUNTY HARRIS TEXAS

FEDERAL WORKS AGENCY
WAR PUBLIC WORKS
HARRIS COUNTY WAR INDUSTRIES
WATER SUPPLY
DOCKET NO. - TEX. 41-564
PARCEL NO. W-18
SHEET NO. 1 OF 1 SHEETS



DESCRIPTION

A tract or parcel of land lying and being in the S. C. Hiroms Survey, Abstract No. 33, County of Harris, State of Texas, and being a portion of a 100 acre tract of land now or formerly of San Jacinto Royalty & Refining Company, as conveyed March 24, 1942 and recorded in the Deed Records of Harris County, Texas, Volume 1236, Page 246, more particularly described as follows:

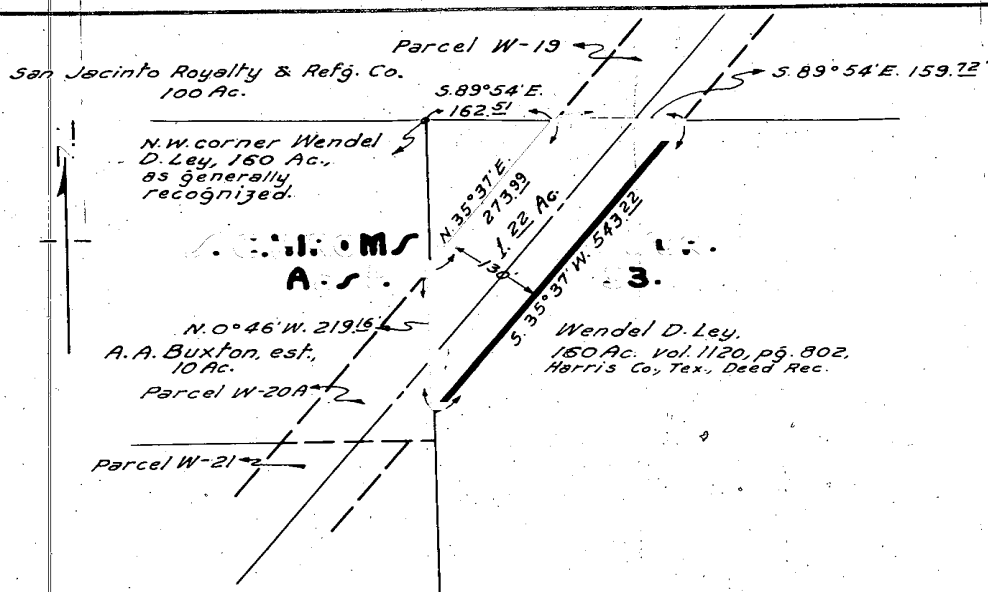
Beginning at a point in the northeasterly corner of said lands of the San Jacinto Royalty and Refining Company, as generally recognized, said point being in the east line of said S. C. Hiroms Survey, as generally recognized, running thence along the southerly line of lands now or formerly of Hance Baker Estate north 89° 54' west 8408.67 feet to a point for the true point or place of beginning of this description, said point being in the southeasterly corner of a tract or parcel of land identified as Parcel W-18 an interest in and to which has been acquired, is being acquired, or is to be acquired by the United States of America for Federal Works Agency Project Texas 41-564; running thence South 35° 37' west 402.73 feet to a point in the northerly line of lands now or formerly of Wendel D. Ley, said point being in the northeasterly corner of a tract or parcel of land identified as Parcel W-20 an interest in and to which has been acquired, is being acquired or is to be acquired by the United States of America for Federal Works Agency Project Texas 41-564; thence along the northerly line of said Parcel W-20 and said lands of Wendel D. Ley north 89° 54' west 159.72 feet to a point in the northwesterly corner of said Parcel W-20; thence north 35° 37' east 402.73 feet to a point in the southerly line of said lands of Hance Baker Estate, said point being in the southwesterly corner of said Parcel W-18; thence along the southerly line of said Parcel W-18 and said lands of Hance Baker Estate south 89° 54' east 159.72 feet to the point or place of beginning, containing 1.20 acres more or less.

APPROVED: [Signature]
 SURVEYED BY: A.C. SHIMSO
 DATE: Mar. 17th, 1943
 SCALE: 1/2" = 20' VAR. 3° 50'
 COUNTY: HARRIS

FEDERAL WORKS AGENCY
 WAR PUBLIC WORKS
 HARRIS COUNTY WAR INDUSTRIES
 WATER SUPPLY
 DOCKET NO. - TEX 41-564
 PARCEL NO. W-19
 SHEET NO. OF SHEETS

RECORDER'S MEMORANDUM:
 All Or Parts Of The Text On This Page
 Was Not Clearly Legible For Satisfactory
 Recordation

L. L. BIRDWAY CO.



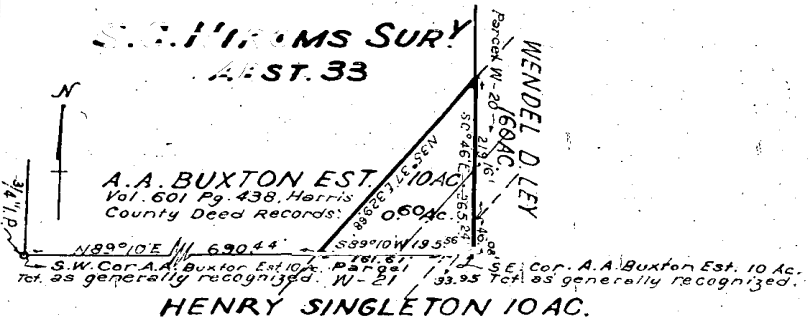
D E S C R I P T I O N

A tract or parcel of land lying and being in the S. C. Hiroms Survey, Abstract No. 33, County of Harris, State of Texas, and being a portion of a 160 acre tract or land now or formerly of Wendel D. Ley as conveyed April 20, 1939 and recorded in the Deed Records of Harris County, Volume 1120, Page 802, more particularly described as follows:

Beginning at a point in the northwesterly corner of said lands of Wendel D. Ley, as generally recognized, said point being in the southerly line of lands now or formerly of San Jacinto Royalty and Refining Company, running thence along the southerly line of said lands of San Jacinto Royalty and Refining Company south 89°54' east 162.51 feet to a point for the true point or place of beginning of this description, said point being in the southwesterly corner of a tract or parcel of land identified as Parcel W-19 an interest in and to which has been acquired, is being acquired, or is to be acquired by the United States of America for Federal Works Agency Project Texas 41-564; running thence along the southerly line of said Parcel W-19 and said lands of San Jacinto Royalty and Refining Company south 89°54' east 159.72 feet to a point in the southeasterly corner of said Parcel W-19; thence south 35°37' west 543.22 feet to a point in the easterly line of lands now or formerly of A. A. Buxton Estate and the easterly line of a tract or parcel of land identified as Parcel W-20-A an interest in and to which has been acquired, is being acquired, or is to be acquired by the United States of America for Federal Works Agency Project Texas 41-564; thence along the easterly line of said Parcel W-20-A and said lands of A. A. Buxton Estate north 0°46' west 219.15 feet to a point in the northerly corner of said Parcel W-20-A; thence north 35°37' east 273.99 feet to the point or place of beginning, containing 1.22 acres more or less.

APPROVED BY	
S. C. HIROMS	
COUNTY SURVEYOR	
HARRIS COUNTY, TEXAS	
DATE 3-24-1943	
SCALE 1"=200' VAR. 9°50'	
SURVEYED BY A. C. SHIMSON	
ACREAGE 1.22	
OWNER Wendel D. Ley	
FEDERAL WORKS AGENCY	
WAR PUBLIC WORKS	
HARRIS COUNTY WAR INDUSTRIES	
WATER SUPPLY	
DOCKET NO. TEX. 41-564	
PARCEL NO. W-20	
SHEET NO. OF SHEETS	

RECORDER'S MEMORANDUM:
All Or Parts Of The Text On This Page
Was Not Clearly Legible For Satisfactory
Recording

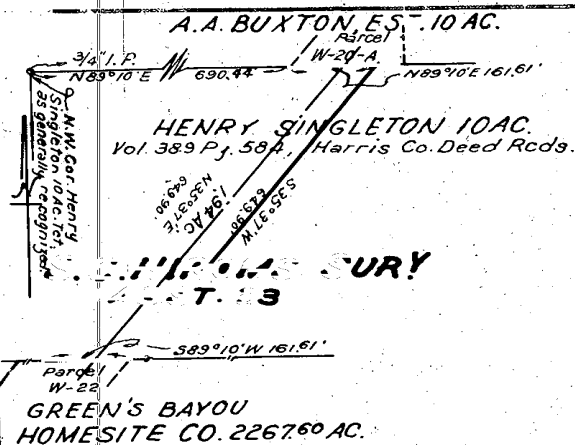


DESCRIPTION

A tract or parcel of land lying and being in the S. C. Hioms Survey, Abstract No 33, County of Harris, State of Texas, and being a portion of a 10 acre tract or land now or formerly of A. A. Buxton Estate as conveyed January 28, 1925 and recorded in the Deed Records of Harris County, Texas, Volume 601, Page 438, more particularly described as follows:

Beginning at a 3/4" iron pipe in the southwesterly corner of said lands of A. A. Buxton Estate, as generally recognized, running thence along the northerly line of lands now or formerly of Henry Singleton north 89°10' east 890.44 feet to a point for the true point or place of beginning of this description, said point being in the northwesterly corner of a tract or parcel of land identified as Parcel W-21 an interest in and to which has been acquired, is being acquired, or is to be acquired by the United States of America for Federal Works Agency Project Texas 41-564; thence north 35°37' east 329.68 feet to a point in the westerly line of lands now or formerly of Wendel D. Ley, said point being in the most northerly westerly corner of a tract or parcel of land identified as Parcel W-20 an interest in and to which has been acquired, is being acquired, or is to be acquired by the United States of America for Federal Works Agency Project Texas 41-564; thence along the westerly line of said Parcel W-20 and said lands of Wendel D. Ley south 0°46' east 219.18 feet to a point in the southerly corner of said Parcel W-20; thence along the westerly line of said lands of Wendel D. Ley south 0°46' east 46.08 feet to a point in the southeasterly corner of said lands of A. A. Buxton Estate, as generally recognized; thence along the northerly line of lands now or formerly of Henry Singleton south 89°10' east 33.95 feet to a point in the northeasterly corner of a tract or parcel of land identified as Parcel W-21 an interest in and to which has been acquired, is being acquired, or is to be acquired by the United States of America for Federal Works Agency Project Texas 41-564; thence along the northerly line of said Parcel W-21 and continuing along the northerly line of said lands of Henry Singleton south 89°10' west 161.61 feet to the point or place of beginning, containing 0.60 acres more or less.

SURVEY		S. C. Hioms	
ACREAGE		0.60 Ac.	
OWNER		A. A. Buxton, Est.	
DATE		Mar. 24th, 1943	
SCALE		1" = 200' VAR. 9.50'	
SURVEYED BY		A. C. Smithson	
COUNTY		HARRIS	
SHEET NO.		OF	
FEDERAL WORKS AGENCY		WAR PUBLIC WORKS	
HARRIS COUNTY WAR INDUSTRIES		WATER SUPPLY	
DOCKET NO. TEX. 41-564		PARCEL NO. W-20A	
SHEETS		SHEETS	



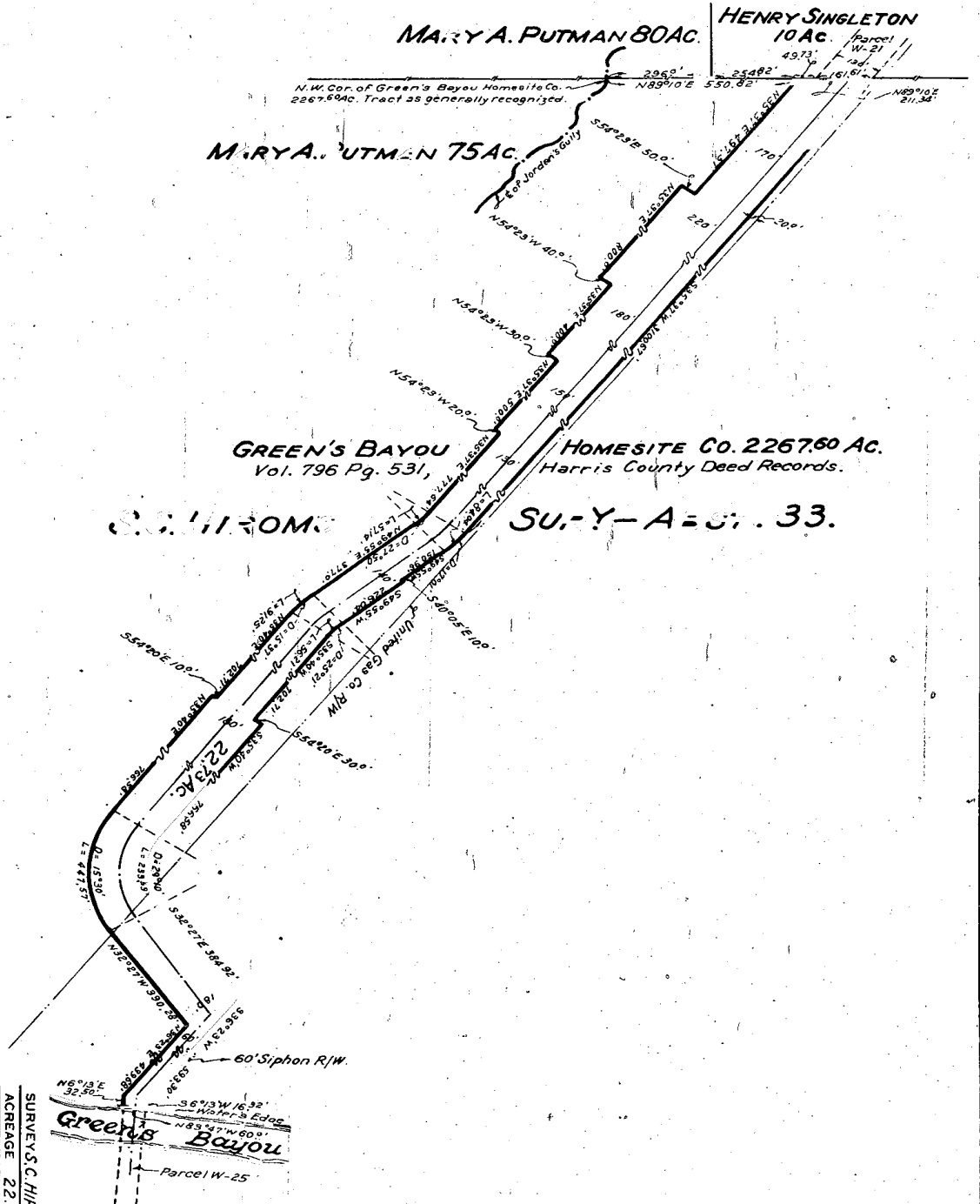
DESCRIPTION

A tract or parcel of land lying and being in the S. C. Hiroms Survey, Abstract No. 33, County of Harris, State of Texas, and being a portion of a 10 acre tract or land now or formerly of Henry Singleton as conveyed October 24, 1917 and recorded in the Deed Records of Harris County, Texas, Volume 389, Page 584, more particularly described as follows:

Beginning at a 3/4" pipe in the northwesterly corner of said lands of Henry Singleton, as generally recognized, running thence along the southerly line of lands now or formerly of A. A. Buxton Estate north 89° 10' east 690.44 feet to a point (for the true point) or place of beginning of this description, said point being in the southwesterly corner of a tract or parcel of land identified as Parcel W-20-A an interest in and to which has been acquired, is being acquired, or is to be acquired by the United States of America for Federal Works Agency Project Texas 41-564; running thence along the southerly line of said Parcel W-20-A and said lands of A. A. Buxton Estate north 89°10' east 161.61 feet to a point; thence south 35°37' west 649.90 feet to a point in the northerly line of lands now or formerly of Green's Bayou Homesite Company, as fenced, said point being in the northeasterly corner of a tract or parcel of land identified as Parcel W-22 an interest in and to which has been acquired, is being acquired, or is to be acquired by the United States of America for Federal Works Agency Project Texas 41-564; thence along the northerly line of said Parcel W-22 and said lands of Green's Bayou Homesite Company, as fenced, south 89°10' west 161.61 feet to a point; thence north 35°37' east 649.90 feet to the point or place of beginning, containing 1.94 acres more or less.

SURVEY S.C. HIROMS	
ACREAGE 1.94 AC.	
OWNER Henry Singleton	
DATE Mar 24th, 1943	
SCALE 1"=300' V.A.R. 9°50'	
SURVEYED BY H.C. SIMMONS	
COUNTY SURVEYOR	
FEDERAL WORKS AGENCY	
WAR PUBLIC WORKS	
HARRIS COUNTY WAR INDUSTRIES	
WATER SUPPLY	
DOCKET NO. TEX. 41 564	
PARCEL NO. W-21	
SHEET NO. OF SHEETS	

34
37



APPROVED BY: [Signature]
 COUNTY SURVEYOR
 SURVEYED BY: A.C. SIMMONS
 SCALE: 1" = 400' VAR. 9° 50'
 DATE: 6-1-43
 OWNER: Green's Bayou Homesite Co.
 ACREAGE: 22.73
 SURVEY: S.C. HIRONS
 FEDERAL WORKS AGENCY
 WAR PUBLIC WORKS
 HARRIS COUNTY WAR INDUSTRIES
 WATER SUPPLY
 DOCKET NO. - TEX. 41-564
 PARCEL NO. W-22.
 SHEET NO. 1 OF 2 SHEETS

Texas 41-564
Parcel W-22

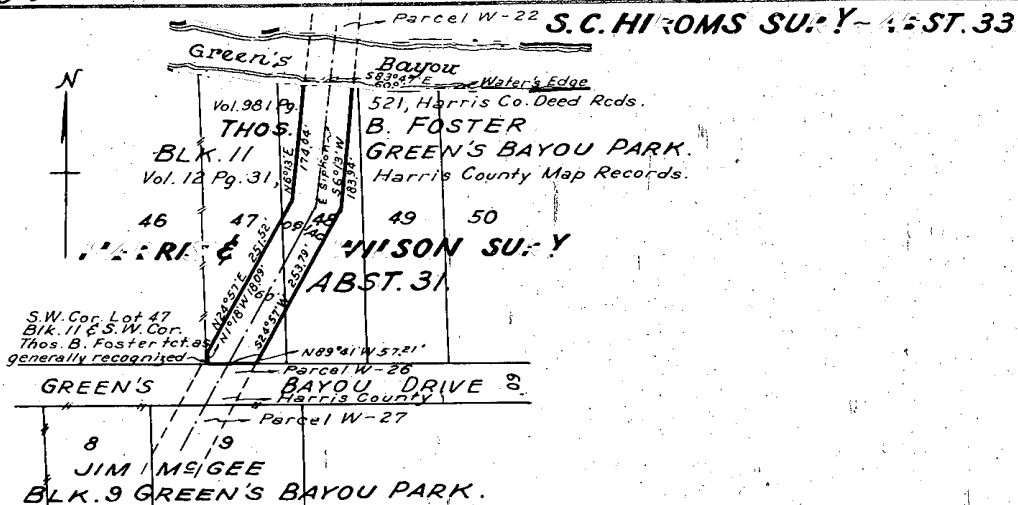
A tract or parcel of land lying and being in the S. C. Hirome Survey, Abstract No. 33, County of Harris, State of Texas, and being a portion of a 1267.60 acre tract of land now or formerly of Green's Bayou Homesite Company, as conveyed May 11, 1929 and recorded in the Deed Records of Harris County, Texas Volume 796, Page 581, more particularly described as follows:

Beginning at a point in the northwesterly corner of said lands of Green's Bayou Homesite Company, as generally recognized, said point being in the center line of Jordan's Gully and being in the southerly line of an 80.0 acre tract of land now or formerly of Mary A. Putman, as fenced, running thence along the southerly line of said lands of Mary A. Putman, as fenced, and along the southerly line of a 10.0 acre tract of land now or formerly of Henry Singleton, as fenced, north 89°10' east 550.82 feet to a point for the true point or place of beginning of this description; running thence along the southerly line of said lands of Henry Singleton, as fenced, north 89°10' east 49.73 feet to a point in the southwesterly corner of a tract or parcel of land identified as Parcel W-21, an interest in and to which has been acquired, is being acquired, or is to be acquired, by the United States of America for Federal Works Agency Project Texas 41-564; thence continuing along the southerly line of said lands of Henry Singleton, as fenced, and along the southerly line of said Parcel W-21, north 89°10' east 161.61 feet to a point in the southeasterly corner of said parcel W-21; thence south 35°37' west 3100.67 feet to a point; thence in a southwestwardly direction along a 17°01' curve to the right, said curve being tangent to the last-mentioned course a distance of 84.04 feet to a point; thence south 49°55' west 150.96 feet to a point; thence south 40°05' east 10.0 feet to a point; thence south 49°55' west 226.04 feet to a point; thence in a southwestwardly direction along a 25°21' curve to the left, said curve being tangent to the last-mentioned course a distance of 56.21 feet to a point; thence south 38°40' west 702.71 feet to a point; thence south 54°20' east 30.0 feet to a point; thence south 35°40' west 766.58 feet to a point; thence in a southwardly direction along a 29°10' curve to the left, said curve being tangent to the last-mentioned course a distance of 233.59 feet to a point; thence south 32°27' east 384.92 feet to a point; thence south 36°23' west 593.30 feet to a point; thence south 6°13' west 16.32 feet to a point in the northerly water's edge of the channel of Green's Bayou; thence along the northerly water's edge of the channel of Green's Bayou north 83°47' west 60.0 feet to a point; thence north 6°13' east 32.50 feet to a point; thence north 36°23' east 439.68 feet to a point; thence north 32°27' west 390.28 feet to a point; thence in a northwardly direction along a 15°30' curve to the right, said curve being tangent to the last-mentioned course a distance of 447.57 feet to a point; thence north 35°40' east 766.58 feet to a point; thence south 54°20' east 10.0 feet to a point; thence north 35°40' east 702.71 feet to a point; thence in a northeastwardly direction along a 15°37' curve to the right, said curve being tangent to the last-mentioned course a distance of 91.25 feet to a point; thence north 49°55' east 377.0 feet to a point; thence in a northeastwardly direction along a 27°50' curve to the left, said curve being tangent to the last-mentioned course a distance of 57.14 feet to a point; thence north 35°37' east 777.54 feet to a point; thence north 54°23' west 20.0 feet to a point; thence north 35°37' east 500.0 feet to a point; thence north 54°23' west 30.0 feet to a point; thence north 35°37' east 400.0 feet to a point; thence north 54°23' west 40.0 feet to a point; thence north 35°37' east 800.0 feet to a point; thence south 54°23' east 50.0 feet to a point; thence north 35°37' east 497.57 feet to the point or place of beginning, containing 20.73 acres more or less.

APPROVED BY
ENGINEER
SHEET NO. 1 OF 1 SHEETS

SURVEYED BY
COUNTY SURVEYOR
SCALE
DATE
OWNER
ACREAGE
SURVEY

FEDERAL WORKS AGENCY
WAR PUBLIC WORKS
HARRIS COUNTY WAR INDUSTRIES
WATER SUPPLY
DOCKET NO. - TEX. 41-564
PARCEL NO. - W-22
SHEET NO. 1 OF 1 SHEETS



A tract or parcel of land lying and being in the Harris & Wilson Survey, Abstract No. 31, County of Harris, State of Texas, and being a portion of Lots 47 and 49, Block 11, Green's Bayou Park Subdivision, a map of said subdivision being of record in the Map Records of Harris County, Texas, Volume 12, Page 31, and being a portion of lands now or formerly of Thos. B. Foster, as conveyed May 27, 1936, and recorded in the Deed Records of Harris County, Texas, Volume 981, Page 521, more particularly described as follows:

Beginning at a point in the southwesterly corner of said Lot 47 and in the southwesterly corner of said lands of Thos. B. Foster, as generally recognized, said point being in the northerly line of Green's Bayou Drive (60.0 feet in width), and in the northerly line of a tract or parcel of land identified as Parcel W-26, an interest in and to which has been acquired, is being acquired, or is to be acquired by the United States of America for Federal Works Agency Project Texas 41-564; running thence along the easterly line of Lot 46, Block 11, in said Green's Bayou Park Subdivision north 1°18' west 18.09 feet to a point; thence north 24°57' east 251.52 feet to a point; thence north 8°13' east 174.04 feet to a point in the southerly water's edge of the channel of Green's Bayou; thence along the southerly water's edge of the channel of Green's Bayou south 83°47' east 60.0 feet to a point; thence south 6°13' west 183.94 feet to a point; thence south 24°57' west 253.79 feet to a point in the northerly line of Green's Bayou Drive, said point being in the northeasterly corner of said Parcel W-26; thence along the northerly line of Green's Bayou Drive and along the northerly line of said Parcel W-26 north 89°41' west 57.21 feet to the point or place of beginning, containing 0.61 acres more or less.

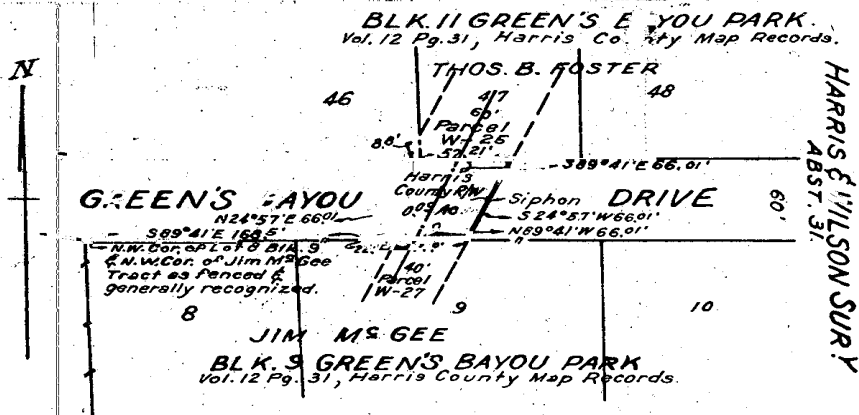
APPROVED BY
ENGINEER IN CHARGE

SURVEY Harris & Wilson
ACREAGE 0.61 Ac.
OWNER Thos. B. Foster
DATE 5-11-43
SCALE 1/2" = 100' VAR. 9-50'

SURVEYED BY A.C. Shinson
COUNTY SURVEYOR

FEDERAL WORKS AGENCY
WAR PUBLIC WORKS
HARRIS COUNTY WAR INDUSTRIES
WATER SUPPLY
DOCKET NO. - TEX. 41 - 564
PARCEL NO. W-25

SHEET NO. OF SHEETS



DESCRIPTION

A tract or parcel of land lying and being in the Harris & Wilson Survey, Abstract No. 31, County of Harris, State of Texas, and being a portion of a Harris County Road known as Green's Bayou Drive, more particularly described as follows:

Beginning at a point in the northwesterly corner of Lot 8, Block 9, Green's Bayou Park Subdivision, as fenced and generally recognized, a map of said subdivision being of record in the Map Records of Harris County, Texas, Volume 12, Page 31, running thence along the northerly line of Lots 8 and 9, Block 9, in said Green's Bayou Park Subdivision, as fenced, and along the southerly line of Green's Bayou Drive south 89°41' east 168.5 feet to a point for the true point or place of beginning of this description; running thence across Green's Bayou Drive north 24°57' east 66.01 feet to a point in the southerly line of Lot 46, Block 11, in said Green's Bayou Park Subdivision; thence along the southerly line of said Lot 46 south 89°41' east 8.8 feet to a point in the southwesterly corner of a tract or parcel of land identified as Parcel W-25, an interest in and to which has been acquired, is being acquired, or is to be acquired by the United States of America for Federal Works Agency Project Texas 41-564; thence along the southerly line of said Parcel W-25 and along the southerly line of Lot 47 in said Block 11 south 89°41' east 57.21 feet to a point in the southeasterly corner of said Parcel W-25; thence crossing Green's Bayou Drive south 24°57' west 66.01 feet to a point in the northerly line of Lot 9, Block 9, in said Green's Bayou Park Subdivision, as fenced, said point being in the northeasterly corner of a tract or parcel of land identified as Parcel W-27, an interest in and to which has been acquired, is being acquired, or is to be acquired by the United States of America for Federal Works Agency Project Texas 41-564; thence along the northerly line of said Lot 9, as fenced, and along the northerly line of said Parcel W-27 north 89°41' west 44.0 feet to a point in the northwesterly corner of said Parcel W-27; thence continuing along the northerly line of said Lot 9 north 89°41' west 22.01 feet to the point or place of beginning, containing 0.09 acres more or less.

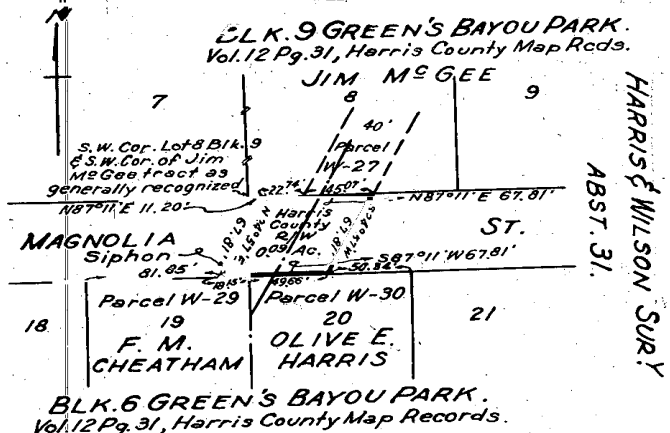
SURVEY	HARRIS & WILSON
ACREAGE	0.09
OWNER	Harris County
DATE	5-11-43
SCALE	1" = 100' VAR. 9" = 50'
SURVEYED BY	A.C. SHIMON
COUNTY SURVEYOR	

FEDERAL WORKS AGENCY
WAR PUBLIC WORKS
HARRIS COUNTY
WATER SUPPLY
DOCKET NO. - EX. 41-564
PARCEL - W-26

APPROVED BY _____
ENGINEER IN CHARGE

SHEET NO. 1 OF 1 SHEETS

Revised 7-21-43



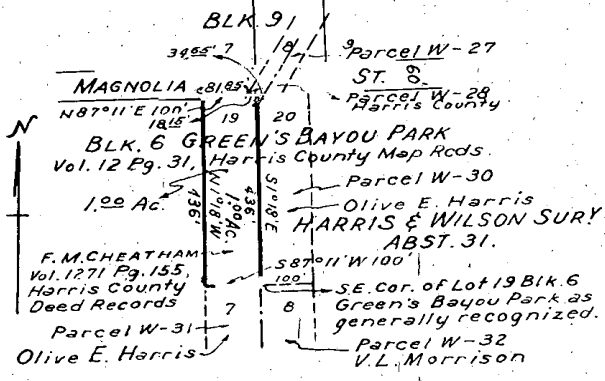
DESCRIPTION

A tract or parcel of land lying and being in the Harris & Wilson Survey, Abstract No. 31, County of Harris, State of Texas, and being a portion of a Harris County Road known as Magnolia Street, more particularly described as follows:

Beginning at a point in the southwesterly corner of Lot 8, Block 9, Green's Bayou Park Subdivision, as generally recognized, a map of said subdivision being of record in the Map Records of Harris County, Texas, Volume 12, Page 31, running thence along the southerly line of said Lot 8 and along the northerly line of Magnolia Street, (60.0 feet in width), north 87°11' east 11.2 feet to a point for the true point or place of beginning of this description; running thence along the southerly line of said Lot 8 north 87°11' east 22.74 feet to a point in the southwesterly corner of a tract or parcel of land identified as Parcel W-27, an interest in and to which has been acquired, is being acquired, or is to be acquired by the United States of America for Federal Works Agency Project Texas 41-564; thence along the southerly line of said Parcel W-27 and along the southerly line of said Lot 8 north 87°11' east 45.07 feet to a point in the southeasterly corner of said Parcel W-27; thence crossing Magnolia Street south 24°57' west 67.81 feet to a point in the northerly line of Lot 20, Block 6, in said Green's Bayou Park Subdivision, said point being in the northerly line of a tract or parcel of land identified as Parcel W-30, an interest in and to which has been acquired, is being acquired, or is to be acquired by the United States of America for Federal Works Agency Project Texas 41-564; thence along the northerly line of said Lot 20 and along the northerly line of said Parcel W-30 south 87°11' west 49.66 feet to a point in the northwesterly corner of said Parcel W-30, said point being in the northeasterly corner of Lot 19, Block 6, in said Green's Bayou Park Subdivision and being in the northeasterly corner of a tract or parcel of land identified as Parcel W-29, an interest in and to which has been acquired, is being acquired, or is to be acquired by the United States of America for Federal Works Agency Project Texas 41-564; thence along the northerly line of said Parcel W-29 and along the northerly line of said Lot 19 south 87°11' west 18.15 feet to a point; thence crossing Magnolia Street north 24°57' east 67.81 feet to the point or place of beginning, containing 0.09 acres more or less.

APPROVED BY ENGINEER IN CHARGE	SURVEYED BY A.C. SHIPMAN	SCALE 1/4" = 100'	DATE 5-11-43	ACREAGE 0.09	SURVEYED BY HARRIS & WILSON
SHEET NO. _____ OF _____ SHEETS	DOCKET NO. TEX 41-564	PARCEL NO. W-28	FEDERAL WORKS AGENCY WAR PUBLIC WORKS HARRIS COUNTY WAR INDUSTRIES WATER SUPPLY		

Revised 7-21-43



DESCRIPTION

A tract or parcel of land lying and being in the Harris & Wilson Survey, Abstract No. 31, County of Harris, State of Texas, and being all of Lot 19, Block 6, Green's Bayou Park Subdivision, as shown by a map thereof recorded in the Map Records of Harris County, Texas, Volume 12, Page 31, now or formerly of F. M. Cheatham as conveyed February 2, 1943 and recorded in the Deed Records of Harris County, Texas, Volume 1271, Page 155, described by metes and bounds as follows:

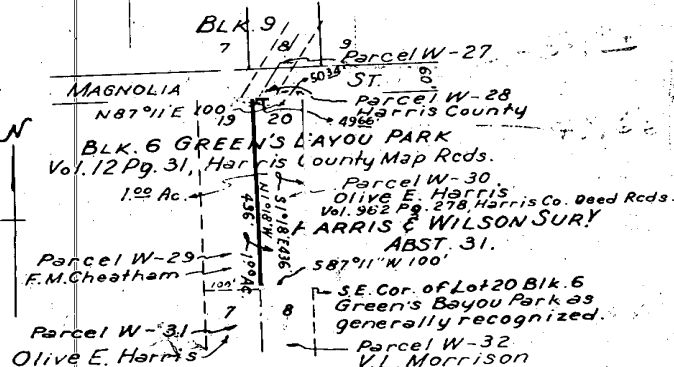
Beginning at a point in the southeasterly corner of said Lot 19, as generally recognized, said point being in the southwesterly corner of a tract or parcel of land identified as Parcel W-30 and being in the northeasterly corner of a tract or parcel of land identified as Parcel W-31 and being in the northwesterly corner of a tract or parcel of land identified as Parcel W-32, interests in and to which Parcels W-30, W-31 and W-32 have been acquired, are being acquired, or are to be acquired by the United States of America for Federal Works Agency Project Texas 41-564; running thence along the northerly line of Lot 7, Block 6, in said Green's Bayou Park Subdivision and along the northerly line of said Parcel W-31 south 87° 11' west 100.0 feet to a point in the northwesterly corner of said Parcel W-31; thence along the westerly line of said Lot 19 north 1° 18' west 436.0 feet to a point in the southerly line of Magnolia Street (60.0 feet in width); thence along the southerly line of Magnolia Street north 87° 11' east 81.85 feet to a point in the southwesterly corner of a tract or parcel of land identified as Parcel W-28, an interest in and to which has been acquired, is being acquired, or is to be acquired, by the United States of America for Federal Works Agency Project Texas 41-564; thence along the southerly line of Magnolia Street and along the southerly line of said Parcel W-28 north 87° 11' east 13.15 feet to a point in the northwesterly corner of said Parcel W-30 and in the northwesterly corner of Lot 20, Block 6, in said Green's Bayou Park Subdivision; thence along the westerly line of said Lot 20 and along the westerly line of said Parcel W-30 south 1° 18' east 436.0 feet to the point or place of beginning, containing 1.0 acres more or less.

APPROVED BY
SIGNED
HARRIS & WILSON SURV.
COUNTY SURVEYOR

SURVEY Harris & Wilson
ACREAGE 1.00 AC.
OWNER F.M. Cheatham
DATE 4-7-43
SCALE 1/8" = 300' VAR. 9° 50'

SURVEYED BY A.C. Stinson
COUNTY SURVEYOR

FEDERAL WORKS AGENCY
WAR PUBLIC WORKS
HARRIS COUNTY WAR INDUSTRIES
WATER SUPPLY
DOCKET NO. - TEX. 41 564
PARCEL NO. W-29
SHEET NO. OF SHEETS



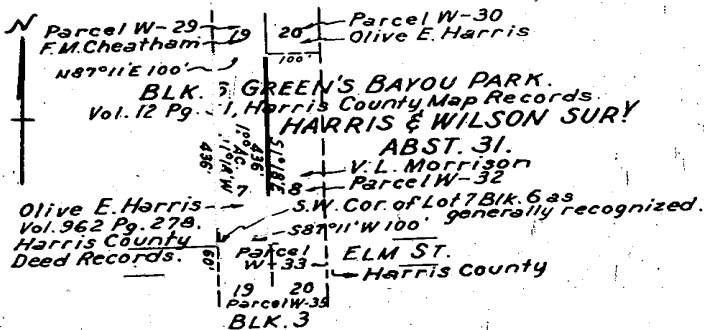
DESCRIPTION

A tract or parcel of land lying and being in the Harris & Wilson Survey, Abstract No. 31, County of Harris, State of Texas, and being all of Lot 20, Block 6, in said Green's Bayou Park Subdivision as shown by a map thereof recorded in the Map Records of Harris County, Texas, Volume 12, Page 31, now or formerly of Olive E. Harris as conveyed August 1, 1934 and recorded in the Deed Records of Harris County, Texas, Volume 962, Page 278, described by metes and bounds as follows:

Beginning at a point in the southeasterly corner of said Lot 20, as generally recognized, said point being in the northeasterly corner of Lot 8, Block 6, in said Green's Bayou Park Subdivision and being in the northeasterly corner of a tract or parcel of land identified as Parcel W-32 an interest in and to which has been acquired, is being acquired or is to be acquired by the United States of America for Federal Works Agency Project Texas 41-564, running thence along the northerly line of said Lot 6 and along the northerly line of said Parcel W-32 south 87°11' west 100.0 feet to a point in the northwesterly corner of said Lot 8 and said Parcel W-32, said point being in the northeasterly corner of Lot 7, Block 6, in said Green's Bayou Park Subdivision and being in the southeasterly corner of Lot 19, Block 6, in said Green's Bayou Park Subdivision and also being in the northeasterly corner of a tract or parcel of land identified as Parcel W-31 and the southeasterly corner of a tract or parcel of land identified as Parcel W-29, interests in and to which Parcels 29 and 31 have been acquired, are being acquired or are to be acquired by the United States of America for Federal Works Agency Project Texas 41-564; thence along the easterly line of said Parcel W-29 and along the easterly line of said Lot 19 north 1°18' west 436.0 feet to a point in the southerly line of Magnolia Street (60.0 feet in width), said point being in the southerly line of a tract or parcel of land identified as Parcel W-28, an interest in and to which has been acquired, is being acquired or is to be acquired by the United States of America for Federal Works Agency Project Texas 41-564; thence along the southerly line of said Parcel W-28 and along the southerly line of Magnolia Street north 87°11' east 49.66 feet to a point in the southeasterly corner of said Parcel W-28; thence along the southerly line of Magnolia Street north 87°11' east 50.34 feet to a point; thence south 1°18' east 436.0 feet to the point or place of beginning, containing 1.0 acre more or less.

SURVEY	HARRIS & WILSON
ACREAGE	1.00 Ac.
OWNER	OLIVE E. HARRIS
DATE	4-7-43
SCALE	1" = 300' VAR. 9°50'
SURVEYED BY	H.C. SIMMONS
COUNTY	HARRIS
APPROVED BY	[Signature]
RECORDED IN	BOOK 100 PAGE 100

FEDERAL WORKS AGENCY
WAR PUBLIC WORKS
HARRIS COUNTY WATER SUPPLY
DOCKET NO. TEN 1 104
PARCEL NO. W-30
SHEET NO. OF 31275



DESCRIPTION

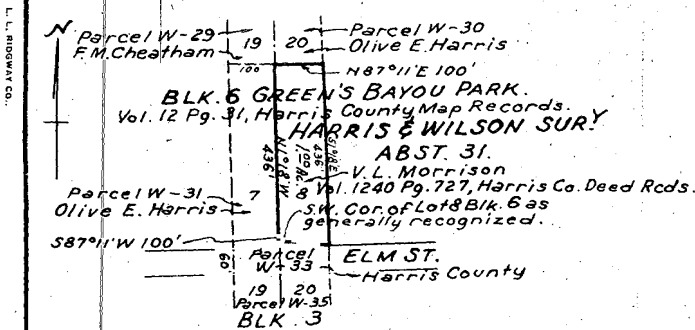
A tract or parcel of land lying and being in the Harris & Wilson Survey, Abstract No. 31, County of Harris, State of Texas, and being all of Lot 7, Block 6, Green's Bayou Park Subdivision as shown by a map thereof recorded in the Map Records of Harris County, Texas, Volume 12, Page 31, now or formerly of Olive E. Harris as conveyed April 4, 1942 and recorded in the Deed Records of Harris County, Texas, Volume 962, Page 278, described by metes and bounds as follows:

Beginning at a point in the southwesterly corner of said Lot 7, as generally recognized, said point being in the northerly line of Elm Street (60.0 feet in width) and being in the northwesterly corner of a tract or parcel of land identified as Parcel W-33 an interest in and to which has been acquired, is being acquired, or is to be acquired by the United States of America for Federal Works Agency Project Texas 41-564; running thence north 1°18' west 436.0 feet to a point in the southwesterly corner of Lot 19, Block 6, in said Green's Bayou Park Subdivision, said point being in the southwesterly corner of a tract or parcel of land identified as Parcel W-29, an interest in and to which has been acquired, is being acquired, or is to be acquired by the United States of America for Federal Works Agency Project Texas 41-564; thence along the southerly line of said Parcel W-29 and along the southerly line of Lot 19 north 87°11' east 100.0 feet to a point in the southeasterly corner of said Parcel W-29 and said Lot 19, said point being in the southwesterly corner of a tract or parcel of land identified as Parcel W-30 and being in the northwesterly corner of a tract or parcel of land identified as Parcel W-32, interests in and to which Parcels W-30 and W-32 have been acquired, are being acquired, or are to be acquired, by the United States of America for Federal Works Agency Project Texas 41-564; thence along the westerly line of said Parcel W-32 and along the westerly line of Lot 8, Block 6, in said Green's Bayou Park Subdivision south 1°18' east 436.0 feet to a point in the northerly line of Elm Street, said point being in the southwesterly corner of said Parcel W-32 and being in the northerly line of said Parcel W-33; thence along the northerly line of said Parcel W-33 and along the northerly line of Elm Street south 87°11' west 100.0 feet to the point or place of beginning, containing 1.0 acres more or less.

SURVEYED BY **W. L. Wilson**
 ACREAGE 1.00 AC.
 OWNER **Olive E. Harris**
 DATE **1-1-42**
 BY **W. L. Wilson**
 SURVEYED BY **W. L. Wilson**
 CHASE

FEDERAL WORKS AGENCY
 WAR PUBLIC WORKS
 HARRIS COUNTY WAR INDUSTRIES
 WATER SUPPLY
 DOCKET NO. - TEX. 41-564
 PARCEL NO. **W-31**
 SHEET NO. **17** OF **54** SHEETS

17 54-43



DESCRIPTION

A tract or parcel of land lying and being in the Harris & Wilson Survey, Abstract No. 31, County of Harris, State of Texas, and being all of Lot 8, Block 6, Green's Bayou Park Subdivision as shown by a map thereof recorded in the Map Records of Harris County, Texas, Volume 12, Page 31, now or formerly of V. L. Morrison as conveyed April 4, 1942 and recorded in the Deed Records of Harris County, Texas, Volume 1240, Page 727, described by metes and bounds as follows:

Beginning at a point in the southwesterly corner of said Lot 8, as generally recognized, said point being in the northerly line of Elm Street and in the northerly line of a tract or parcel of land identified as Parcel W-33 and also being in the southeasterly corner of a tract or parcel of land identified as Parcel W-31, interests in and to which Parcels W-33 and W-31 have been acquired, are being acquired, or are to be acquired by the United States of America for Federal Works Agency Project Texas 41-564; running thence along the easterly line of said Parcel W-31 and along the easterly line of Lot 7, Block 6, in said Green's Bayou Park Subdivision north 1°18' west 436.0 feet to a point in the northeasterly corner of said Parcel W-31, said point being in the southeasterly corner of a tract or parcel of land identified as Parcel W-29 and being in the southwesterly corner of a tract or parcel of land identified as Parcel W-30, interests in and to which Parcels W-29 and W-30 have been acquired, are being acquired, or are to be acquired by the United States of America for Federal Works Agency Project Texas 41-564; thence along the southerly line of said Parcel W-30 and along the southerly line of Lot 20, Block 6, in said Green's Bayou Park Subdivision north 87°11' east 100.0 feet to a point in the southeasterly corner of said Parcel W-30; thence south 1°18' east 436.0 feet to a point in the northerly line of Elm Street, said point being in the northeasterly corner of said Parcel W-33; thence along the northerly line of said Parcel W-33 and along the northerly line of Elm Street south 87°11' west 100.0 feet to the point or place of beginning, containing 1.0 acres more or less.

SURVEY Harris & Wilson
ACREAGE 100 Ac.
OWNER V.L. Morrison
DATE 4-7-42
SCALE 1/8" = 300' V.A. 6760
SURVEYED BY A.C. Morrison
CORRECTION
CHARGE

FEDERAL WORKS AGENCY
WAR PUBLIC WORKS
HARRIS COUNTY WAR INDUSTRIES
WATER SUPPLY
DOCKET NO. - TEX. 41-564
PARCEL NO. W-32
SHEET NO. OF SHEETS

GREEN'S BAYOU PARK BLK. 6

Olive E. Harris V.L. Morrison

Parcel W-31 Parcel W-32

7 8

100' 100'

N87°11'E 200'

Harris County

R/W 0.28 Ac.

587°11'W 200'

N.W. Cor. Lot 19 Blk. 3 as generally recognized.

19 20

Parcel W-35

Olive E. Harris

BLK. 3 GREEN'S BAYOU PARK
Vol. 12 Pg. 31, Harris County Map Records.
HARRIS & WILSON SURV - ABST. 31

DESCRIPTION

A tract or parcel of land lying and being in the Harris & Wilson Survey, Abstract No. 31, County of Harris, State of Texas, and being a portion of a Harris County Road known as Elm Street, more particularly described as follows:

Beginning at a point in the southerly line of Elm Street and in the northwest-
erly corner of Lot 19, Block 3, Green's Bayou Park Subdivision, as generally
recognized, a map of said subdivision being recorded in the Map Records of
Harris County, Texas, Volume 12, Page 31, said point being in the northwest-
erly corner of a tract or parcel of land identified as Parcel W-35, an inter-
est in and to which has been acquired, is being acquired, or is to be ac-
quired, by the United States of America for Federal Works Agency Project
Texas 41-564; running thence across Elm Street north 1°18' west 60.02 feet
to a point in the northerly line thereof, said point being in the southeast-
erly corner of a tract or parcel of land identified as Parcel W-31, an inter-
est in and to which has been acquired, is being acquired, or is to be ac-
quired by the United States of America for Federal Works Agency Project Texas
41-564; thence along the southerly line of Lots 7 and 8, Block 6, in said
Green's Bayou Park Subdivision and along the southerly line of said Parcel
W-31 and a tract or parcel of land identified as Parcel W-32, an interest in
and to which has been acquired, is being acquired, or is to be acquired by
the United States of America for Federal Works Agency Project Texas 41-564;
north 87°11' east 200.0 feet to a point in the southeasterly corner of said
Parcel W-32; thence crossing Elm Street south 1°18' east 60.02 feet to a
point in the southerly line thereof, said point being in the northeasterly
corner of said Parcel W-35; thence along the northerly line of said Parcel
W-35 and along the northerly line of Lots 20 and 19, Block 3, in said Green's
Bayou Park Subdivision south 87°11' west 200.0 feet to the point or place of
beginning, containing 0.28 acres more or less.

SURVEY Harris & Wilson

ACREAGE 0.28 Ac.

OWNER Harris County

DATE 4-8-43

SCALE 1/4" = 100' VAR. 9°50'

SURVEYED BY A.C. Stinson

COUNTY SURVEYOR

FEDERAL WORKS AGENCY

WAR PUBLIC WORKS

HARRIS COUNTY WAR INDUSTRIES

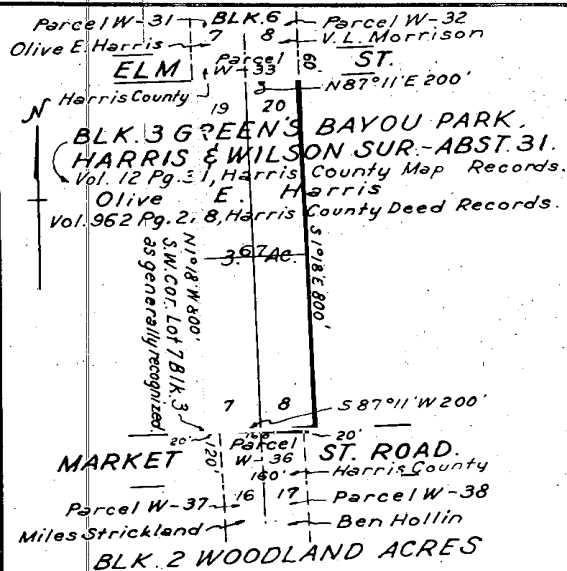
WATER SUPPLY

DOCKET NO. TEX 41-564

PARCEL NO. W-33

SHEET NO. OF SHEETS

L.L. BIGGINS CO.



DESCRIPTION

A tract or parcel of land lying and being in the Harris & Wilson Survey, Abstract No. 31, County of Harris, State of Texas, and being all of Lots 7, 8, 19 and 20, Block 3, Green's Bayou Park Subdivision as shown by a map there-of recorded in the Map Records of Harris County, Texas, Volume 12, Page 31, now or formerly of Olive E. Harris, as conveyed August 1, 1934 and recorded in the Deed Records of Harris County, Texas, Volume 962, Page 278, described by metes and bounds as follows:

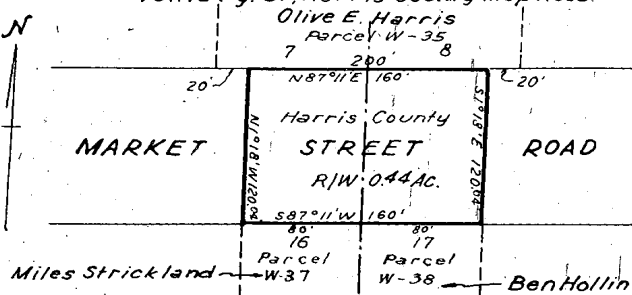
Beginning at a point in the southwesterly corner of said Lot 7, as generally recognized, said point being in the northerly line of Market Street Road (120.0 feet in width), running thence north 1°18' west 800.0 feet to a point in the southerly line of Elm Street (60.0 feet in width), said point being in the southwesterly corner of a tract or parcel of land identified as Parcel W-33 an interest in and to which has been acquired, is being acquired, or is to be acquired by the United States of America for Federal Works Agency Project Texas 41-564; thence along the southerly line of said Parcel W-33 and along the southerly line of Elm Street north 87°11' east 200.0 feet to a point in the southeasterly corner of said Parcel W-33; thence south 1°18' east 800.0 feet to a point in the northerly line of Market Street Road; thence along the northerly line of Market Street Road south 87°11' west 20.0 feet to a point in the northeasterly corner of a tract or parcel of land identified as Parcel W-36, an interest in and to which has been acquired, is being acquired, or is to be acquired by the United States of America for Federal Works Agency Project Texas 41-564; thence continuing along the northerly line of Market Street Road and along the northerly line of said Parcel W-36 south 87°11' west 160.0 feet to a point in the northwesterly corner of said Parcel W-36; thence continuing along the northerly line of Market Street Road south 87°11' west 20.0 feet to the point or place of beginning, containing 3.67 acres more or less.

SURVEY Harris & Wilson
 ACREAGE 3.67 AC.
 OWNER Olive E. Harris
 DATE 4-7-43
 SCALE 1"=300' VAR. 9.50"
 SURVEYED BY A.C. Strickland
 COUNTY SURVEYOR

ALL INFORMATION CONTAINED HEREIN IS UNCLASSIFIED
 DATE 11-11-2003 BY 60322 UCBAW/STP

FEDERAL WORKS AGENCY
 WAR PUBLIC WORKS
 HARRIS COUNTY WAR INDUSTRIES
 WATER SUPPLY
 DOCKET NO. TEX. 41-564
 PARCEL NO. W-35
 SHEET NO. 1 OF 1 SHEETS

BLK. 3 GREEN'S BAYOU PARK
Vol. 12 Pg. 31, Harris County Map Rcds.



BLK. 2 WOODLAND ACRES
Vol. 14 Pg. 44, Harris County Map Records
HARRIS & WILSON SURV- ABST. 31.

DESCRIPTION

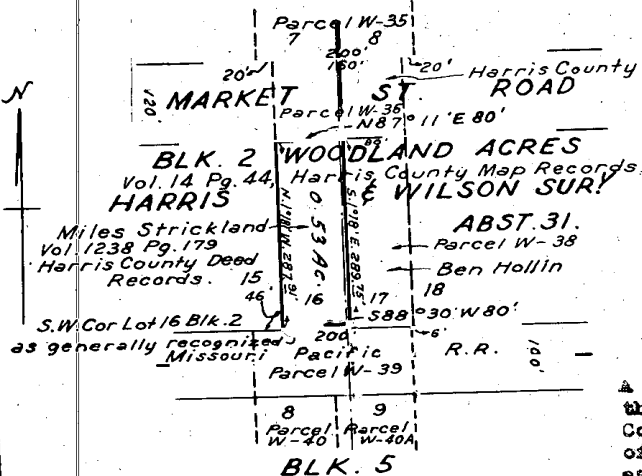
A tract or parcel of land lying and being in the Harris & Wilson Survey, Abstract No. 31, County of Harris, State of Texas, and being a portion of a Harris County Road known as Market Street Road, more particularly described as follows:

Beginning at a point in the southerly line of Market Street Road and in the northwesterly corner of Lot 16, Block 2, Woodland Acres Subdivision, as shown by a map thereof recorded in the Map Records of Harris County, Texas, Volume 14, Page 44, said point being in the northwesterly corner of a tract or parcel of land identified as Parcel W-37, an interest in and to which has been acquired, is being acquired, or is to be acquired by the United States of America for Federal Works Agency Project Texas 41-564; running thence across Market Street Road north 1° 18' west 120.04 feet to a point in the northerly line thereof, said point being in the southerly line of a tract or parcel of land identified as Parcel W-35, an interest in and to which has been acquired, is being acquired, or is to be acquired by the United States of America for Federal Works Agency Project Texas 41-564; thence along the southerly line of said Parcel W-35 and along the southerly line of Lots 7 & 8, Blk. 3, Green's Bayou Park Subdivision, as shown by a map thereof recorded in the Map Records of Harris County, Texas, Volume 12, Page 31, north 87° 11' east 160.0 feet to a point; thence crossing Market Street Road south 1° 18' east 120.04 feet to a point in the southerly line thereof, said point being in the northeasterly corner of a tract or parcel of land identified as Parcel W-38, an interest in and to which has been acquired, is being acquired, or is to be acquired by the United States of America for Federal Works Agency Project Texas 41-564; thence along the northerly lines of said Parcel W-38 and said Parcel W-37 and along the northerly lines of Lots 17 and 16, Block 2 in said Woodland Acres Subdivision, south 87° 11' west 160.0 feet to the point or place of beginning, containing 0.44 acres more or less.

SURVEY	HARRIS & WILSON
ACREAGE	0.44 AC.
OWNER	HARRIS & WILSON
DATE	4-8-43
SCALE	1/4" = 100' VAR.
SURVEYED BY	A.C. SHIMSON
COUNTY	HARRIS
IN CHARGE	

FEDERAL WORKS AGENCY
WAR PUBLIC WORKS
HARRIS COUNTY WAR INDUSTRIES
WATER SUPPLY
DOCKET NO. TEX. 41 564
PARCEL NO. W-36
SHEET NO. 1 OF 1 SHEETS

BLK. 3 GREEN'S BAYOU PARK.



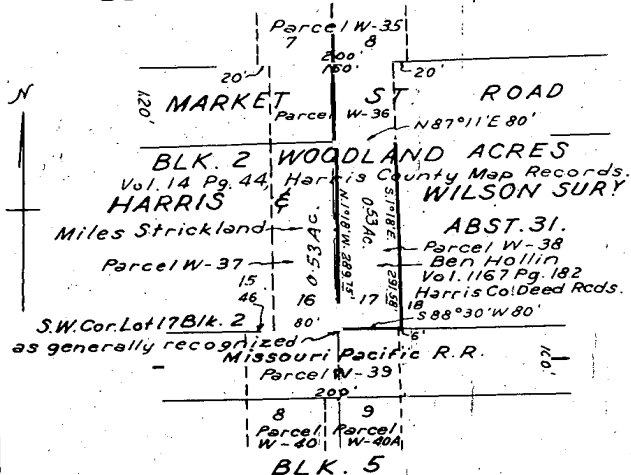
DESCRIPTION

A TRACT or parcel of land lying and being in the Harris & Wilson Survey, Abstract No. 31, County of Harris, State of Texas, and being all of Lot 16, Block 2, Woodland Acres Subdivision, as shown by a map thereof recorded in the Map Records of Harris County, Texas, Volume 14, Page 44, now or formerly of Miles Strickland, as conveyed December 28, 1941 and recorded in the Deed Records of Harris County, Texas, Volume 1238, Page 179, described by metes and bounds as follows:

Beginning at a point in the southeasterly corner of said Lot 16, as generally recognized, said point being in the northerly line of the right-of-way of the Missouri-Pacific Railroad Company (100.0 feet in width) and being in the northerly line of a tract or parcel of land identified as Parcel W-39 an interest in and to which has been acquired, is being acquired, or is to be acquired by the United States of America for Federal Works Agency Project Texas 41-564, running thence along the easterly line of Lot 15, Block 2 in said Woodland Acres Subdivision north 1°18' west 237.91 feet to a point in the southerly line of Market Street Road (120.0 feet in width), said point being in the southwesterly corner of a tract or parcel of land identified as Parcel W-36 an interest in and to which has been acquired, is being acquired, or is to be acquired by the United States of America for Federal Works Agency Project Texas 41-564; thence along the southerly line of Market Street Road and along the southerly line of said Parcel W-36 north 87°11' east 80.0 feet to a point in the northwesterly corner of a tract or parcel of land identified as Parcel W-38 an interest in and to which has been acquired, is being acquired, or is to be acquired by the United States of America for Federal Works Agency Project Texas 41-564; thence along the westerly line of said Parcel W-38 and along the westerly line of Lot 17, Block 2, in said Woodland Acres Subdivision south 1°18' east 289.75 feet to a point in said northerly line of the right-of-way of the Missouri-Pacific Railroad Company, said point being in the southwesterly corner of said Parcel W-38 and being in the northerly line of said Parcel W-39; thence along the northerly line of said right-of-way and along the northerly line of said Parcel W-39 south 88°30' west 80.0 feet to the point or place of beginning, containing 0.53 acres more or less.

SURVEY Harris & Wilson	
ACREAGE	0.53
OWNER	Miles Strickland
DATE	4-7-43
SCALE	1/2" = 200' VAR. 9.50'
SURVEYED BY A.C. Shinson	
COUNTY SURVEYOR	
FEDERAL WORKS AGENCY	
WAR PUBLIC WORKS	
HARRIS COUNTY WAR INDUSTRIES	
WATER SUPPLY	
DOCKET NO.	TEX. 41-564
PARCEL NO.	W-37
SHEET NO.	OF SHEETS

L. L. RIDGWAY CO.

**DESCRIPTION**

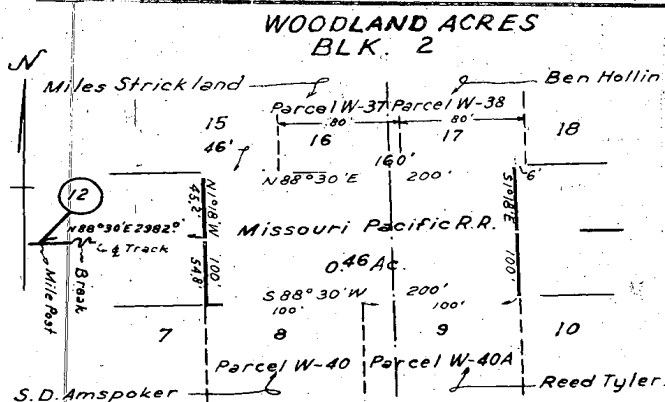
tract or parcel of land lying and being in the Harris & Wilson Survey, Abstract No. 31, County of Harris, State of Texas, and being all of Lot 17, Block 2, Woodland Acres Subdivision, as shown by a map thereof recorded in the Map Records of Harris County, Texas, Volume 14, Page 44, now or formerly of Ben Hollin, as conveyed April 20, 1940 and recorded in the Deed Records of Harris County, Texas, Volume 1167, Page 182, described by metes and bounds as follows:

Beginning at a point in the southwesterly corner of said Lot 17, as generally recognized, said point being in the northerly line of the right-of-way of the Missouri Pacific Railroad Company (100.0 feet in width), and being in the northerly line of a tract or parcel of land identified as Parcel W-39, an interest in and to which has been acquired, is being acquired, or is to be acquired by the United States of America for Federal Works Agency Project Texas 41-564, running thence along the easterly line of Lot 16, Block 2, in said Woodland Acres Subdivision and along the easterly line of a tract or parcel of land identified as Parcel W-37, an interest in and to which has been acquired, is being acquired, or is to be acquired by the United States of America for Federal Works Agency Project Texas 41-564, north 1°18' west 289.75 feet to a point in the northeasterly corner of said Parcel W-37, said point being in the southerly line of Market Street Road (120.0 feet in width) and being in the southerly line of a tract or parcel of land identified as Parcel W-36, an interest in and to which has been acquired, is being acquired, or is to be acquired by the United States of America for Federal Works Agency Project Texas 41-564; thence along the southerly line of Market Street Road and along the southerly line of said Parcel W-36 north 87°11' east 80.0 feet to a point in the southeasterly corner of said Parcel W-36; thence along the westerly line of Lot 18, Block 2 in the said Woodland Acres Subdivision, south 1°18' east 291.58 feet to a point in the northerly line of said right-of-way of the Missouri Pacific Railroad Company; thence along the northerly line of said right-of-way south 88°30' west 6.0 feet to a point in the northeasterly corner of said Parcel W-39; thence continuing along the northerly line of said right-of-way and along the northerly line of said Parcel W-39 south 88°30' west 74.0 feet to the point or place of beginning, containing 0.53 acres more or less.

SURETY *Harris & Winslow*
ACREAGE : 0.53
OWNER *Ben Hollin*
DATE *4-7-43*
SCALE *1" = 200' VAR. 90° 50'*
SURVEYED BY *A.C. Stinson*
COUNTY SURETYOR
Approved by [Signature]
Recorder in Charge

FEDERAL WORKS AGENCY
WAR PUBLIC WORKS
HARRIS COUNTY WAR INDUSTRIES
WATER SUPPLY
DOCKET NO. TEX. 41, 564
PARCEL NO. *W-38*
SHEET NO. OF SHEET

$$\lim_{n \rightarrow \infty} \frac{1}{n} \log \frac{1}{n} = 0$$



BLK. 5 WOODLAND ACRES
Vol. 14 Pg. 44, Harris County Map Records.
HARRIS & WILSON SURV-ABST. 31.

DESCRIPTION

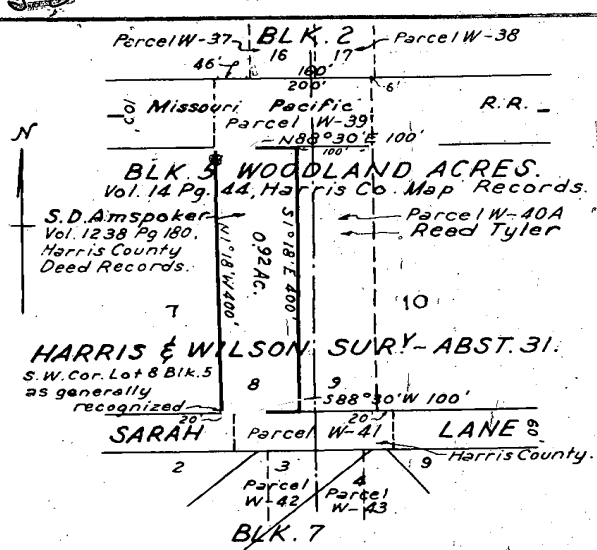
A tract or parcel of land lying and being in the Harris & Wilson Survey, Abstract No. 31, County of Harris, State of Texas, and being a portion of the right-of-way of the Missouri Pacific Railroad Company, more particularly described as follows:

Beginning at a point in the center line of the track in said right-of-way, said point being opposite railroad mile post No. 12 and being in a line extended from said mile post and forming right angles with the center line of said track, running thence along the center line of said track north $88^{\circ}30'$ east 2982.0 feet to a point for the true point or place of beginning of this description; running thence across said right-of-way north $1^{\circ}18'$ west 45.2 feet to a point in the northerly line thereof and in the southerly line of Lot 15, Block 2, Woodland Acres Subdivision as shown by a map there- of recorded in the Map Records of Harris County, Texas, Volume 14, Page 44; thence along the southerly line of said Block 15 north $88^{\circ}30'$ east 46.0 feet to a point in the southwesterly corner of a tract or parcel of land identified as Parcel W-37 an interest in and to which has been acquired, is being acquired, or is to be acquired by the United States of America for Federal Works Agency Project Texas 41-564; thence along the southerly line of said Parcel W-37 and along the southerly line of a tract or parcel of land identified as Parcel W-38, an interest in and to which has been ac- quired, is being acquired, or is to be acquired by the United States of America for Federal Works Agency Project Texas 41-564; and along the south- erly line of Lots 16 and 17, Block 2, in said Woodland Acres Subdivision north $88^{\circ}30'$ east 154.0 feet to a point; thence crossing said right-of-way south $1^{\circ}18'$ east 100.0 feet to a point in the southerly line thereof, said point being in the northeasterly corner of a tract or parcel of land identi- fied as Parcel W-40 A, an interest in and to which has been acquired, is being acquired, or is to be acquired, by the United States of America for Federal Works Agency Project Texas 41-564; thence along the northerly line of said Parcel W-40 A and along the northerly line of a tract or parcel of land identified as Parcel W-40, an interest in and to which has been ac- quired, is being acquired, or is to be acquired by the United States of America for Federal Works Agency Project Texas 41-564, and along the northerly lines of Lots 9 and 8, Block 5 of said Woodland Acres Subdivision south $88^{\circ}30'$ west 200.0 feet to a point in the northwesterly corner of said Parcel W-40; thence crossing said right-of-way north $1^{\circ}18'$ west 54.80 feet to the point or place of beginning, containing 0.46 acres more or less.

[Signature]
SURVEYED BY A. C. SHIMMON
COUNTY SURVEYOR
HARRIS COUNTY, TEXAS
DATE 4-8-43
SCALE 1" = 100' VAR. 9" 50'
ACREAGE 0.46 AC.
OWNER Missouri Pacific R.R.
SURVEY Harris & Wilson

FEDERAL WORKS AGENCY
WAR PUBLIC WORKS
HARRIS COUNTY WAR INDUSTRIES
WATER SUPPLY
DOCKET NO. - TEX. 41-564
PARCEL NO. W-39
SHEET NO. OF SHEETS

50

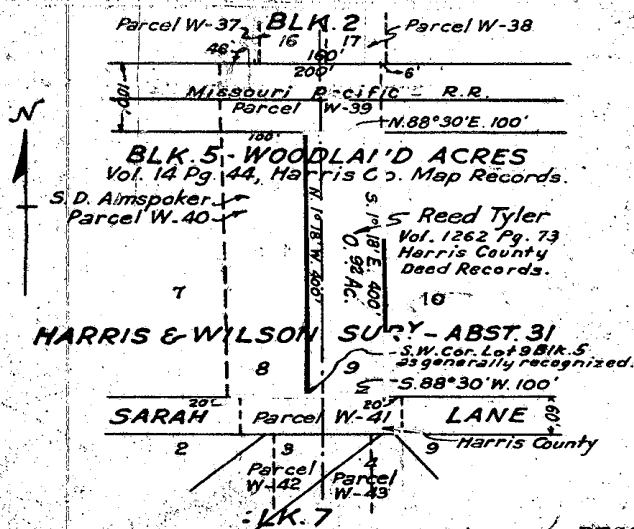


DESCRIPTION

A tract or parcel of land lying and being in the Harris & Wilson Survey, Abstract No. 31, County of Harris, State of Texas, and being all of Lot 8, Block 5, Woodland Acres Subdivision, as shown by a map thereof recorded in the Map Records of Harris County, Texas, Volume 14, Page 44, now or formerly of S. D. Almspoker as conveyed December 29, 1941, and recorded in the Deed Records of Harris County, Texas, Volume 1238, Page 180, described by metes and bounds as follows:

Beginning at a point in the southwesterly corner of said Lot 8, as generally recognized, said point being in the northerly line of Sarah Lane (60.0 feet in width), running thence along the easterly line of Lot 7, Block 5, in said Woodland Acres Subdivision north 1°18' west 400.0 feet to a point in the southerly line of the right-of-way of the Missouri Pacific Railroad Company, said point being in the southwesterly corner of a tract or parcel of land identified as Parcel W-39 an interest in and to which has been acquired, is being acquired, or is to be acquired by the United States of America for Federal Works Agency Project Texas 41-564; thence along the southerly line of said right-of-way and along the southerly line of said Parcel W-39 north 88°30' east 100.0 feet to a point in the northwesterly corner of a tract or parcel of land identified as Parcel W-40 A, an interest in and to which has been acquired, is being acquired, or is to be acquired, by the United States of America for Federal Works Agency Project Texas 41-564; thence along the westerly line of said Parcel W-40 A and along the westerly line of Lot 9, Block 5, in said Woodland Acres Subdivision south 1°18' east 400.0 feet to a point in the northerly line of Sarah Lane and in the northerly line of a tract or parcel of land identified as Parcel W-41 an interest in and to which has been acquired, is being acquired, or is to be acquired by the United States of America for Federal Works Agency Project Texas 41-564; thence along the northerly line of Sarah Lane and along the northerly line of said Parcel W-41 south 88°30' west 80.0 feet to a point in the northwesterly corner of said Parcel W-41; thence continuing along the northerly line of Sarah Lane south 88°30' west 80.0 feet to the point or place of beginning, containing 0.92 Acres more or less.

SURVEY: Harris & Wilson ACRES: 0.92 Ac. OWNER: S. D. Almspoker DATE: 4-7-42 SCALE: 1/2" = 20' VAR. 9.50' SURVEYED BY: A. C. Shinson COUNTY: HARRIS SHEET NO. 1 OF 1 SHEETS		FEDERAL WORKS AGENCY WAR PUBLIC WORKS HARRIS COUNTY WAR INDUSTRIES WATER SUPPLY DOCKET NO. TEX. 41 564 PARCEL NO. W-40	
---	--	---	--



DESCRIPTION

A tract or parcel of land lying and being in the Harris & Wilson Survey, Abstract No. 31, County of Harris, State of Texas, and being all of Lot 9, Block 5, Woodland Acres Subdivision, as shown by a map thereof recorded in the Map Records of Harris County, Texas, Volume 14, Page 44, now or formerly of Reed Tyler as conveyed June 19, 1942 and recorded in the Deed Records of Harris County, Texas, Volume 1262, Page 73, described by metes and bounds, as follows:

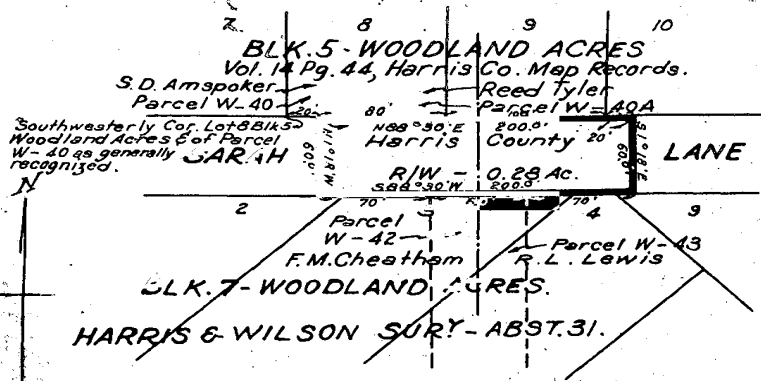
Beginning at a point in the southwesterly corner of said Lot 9, as generally recognized, said point being in the northerly line of Sarah Lane and the north line of a tract or parcel of land identified as Parcel W-41, an interest in and to which has been acquired, is being acquired, or is to be acquired by the United States of America for Federal Works Agency Project Texas 41-564; and also being in the southeasterly corner of a tract or parcel of land identified as Parcel W-40 an interest in and to which has been acquired, is being acquired, or is to be acquired by the United States of America for Federal Works Agency Project Texas 41-564; running thence along the easterly line of said Parcel W-40 and along the easterly line of Lot 8, Block 5, in said Woodland Acres Subdivision north 1°18' west 400.0 feet to a point in the southerly line of the right-of-way of the Missouri Pacific Railroad Company, said point being in the southerly line of a tract or parcel of land identified as Parcel W-39 an interest in and to which has been acquired, is being acquired, or is to be acquired by the United States of America for Federal Works Agency Project Texas 41-564; thence along the southerly line of said right-of-way and along the southerly line of said Parcel W-39 north 88°30' east 100.0 feet to a point in the southeasterly corner of said Parcel W-39; thence along the westerly line of Lot 10, Block 5, in said Woodland Acres Subdivision, south 1°18' east 400.0 feet to a point in the northerly line of Sarah Lane and in the northerly line of said Parcel W-41; thence along the northerly line of Sarah Lane and along the northerly line of said Parcel W-41 south 88°30' west 100.0 feet to the point or place of beginning, containing 0.92 acres more or less.

SURVEY: HARRIS & WILSON
ACREAGE: 0.92 AC.
OWNER: REED TYLER
DATE: 4-7-42
SCALE: 1"=200' VAR. 9°50'
SURVEYED BY: A.C. STIMMONS
COUNTY SURVEYOR
NUMBER IN CHARGE

FEDERAL WORKS AGENCY
WAR PUBLIC WORKS
HARRIS COUNTY WAR INDUSTRIES
WATER SUPPLY
DOCKET NO. - TEX. 41-564
PARCEL NO. W-40-A
SHEET NO. OF SHEETS

Rev. 5-19-43

52



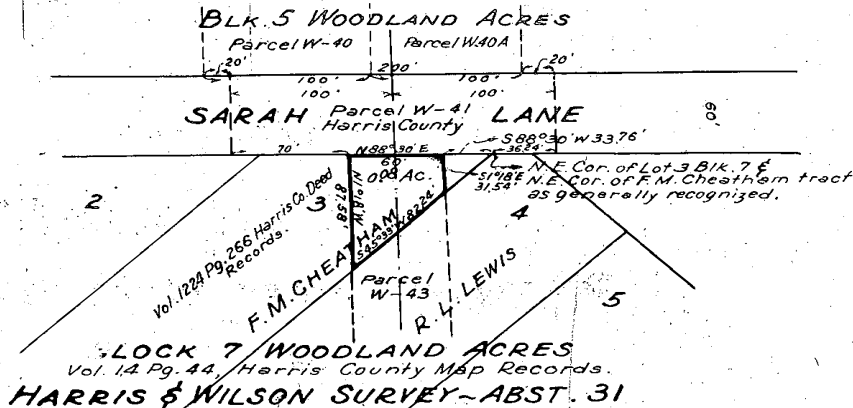
DESCRIPTION

A tract or parcel of land lying and being in the Harris & Wilson Survey, Abstract No. 31, County of Harris, State of Texas, and being a portion of a Harris County road known as Sarah Lane, more particularly described as follows:

Beginning at a point in the northerly line of Sarah Lane and in the southwesterly corner of Lot 8, Block 5, Woodland Acres Subdivision, as generally recognized, a map of said Subdivision being of record in the Map Records of Harris County, Texas, Volume 14, Page 44, said point being in the southwesterly corner of a tract or parcel of land identified as Parcel W-40, an interest in and to which has been acquired, is being acquired, or is to be acquired by the United States of America for Federal Works Agency Project Texas 41-564, running thence along the northerly line of Sarah Lane and along the southerly line of said Lot 8 and said Parcel W-40 north 88°30' east 20.0 feet to a point for the true point or place of beginning of this description; running thence along the northerly line of Sarah Lane and along the southerly line of said Lot 8 and said Parcel W-40 and along the southerly line of a tract or parcel of land identified as Parcel W-40-A, an interest in and to which has been acquired, is being acquired, or is to be acquired by the United States of America for Federal Works Agency Project Texas 41-564, north 88°30' east 180.0 feet to a point in the southwesterly corner of said Parcel W-40-A; thence continuing along the northerly line of Sarah Lane north 88°30' east, 20.0 feet to a point; thence crossing Sarah Lane south 01°18' east 60.0 feet to a point in the southerly line thereof; thence along the southerly line of Sarah Lane south 88°30' west 70.0 feet to a point in the northeasterly corner of a tract or parcel of land identified as Parcel W-42, an interest in and to which has been acquired, is being acquired, or is to be acquired by the United States of America for Federal Works Agency Project Texas 41-564; thence continuing along the southerly line of Sarah Lane and along the northerly line of said Parcel W-42 south 88°30' west, 60.0 feet to a point in the northwesterly corner of said Parcel W-42; thence continuing along the southerly line of Sarah Lane south 88°30' west 70.0 feet to a point; thence crossing Sarah Lane north 01°18' west 60.0 feet to the point or place of beginning, containing 0.28 acres more or less.

APPROVED BY _____
SURVEYED BY _____
DATE 3-1-76
SHEET NO. 1 OF 1 SHEETS

FEDERAL WORKS AGENCY
WAR PUBLIC WORKS
HARRIS COUNTY WAR INDUSTRIES
WATER SUPPLY
DOCKET NO. - TEX. 41-564
PARCEL NO. W-41



DESCRIPTION

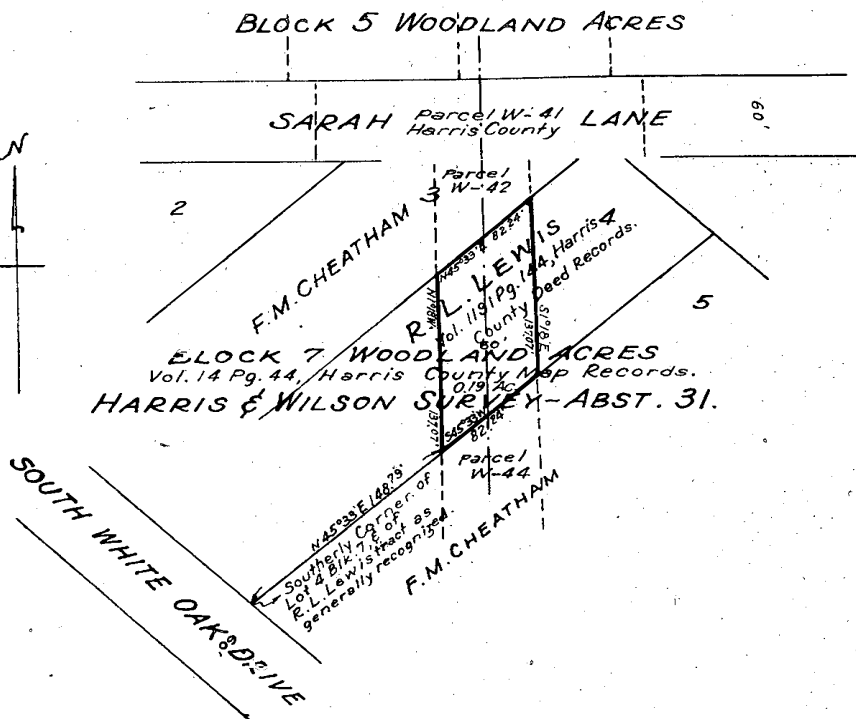
A tract or parcel of land lying and being in the Harris & Wilson Survey, Abstract No. 31, County of Harris, State of Texas, and being a portion of Lot 3, Block 7, Woodland Acres Subdivision as shown by a map thereof recorded in the Map Records of Harris County, Texas, Volume 14, Page 44, now or formerly of F.M. Cheatham, as conveyed August 9, 1940, and recorded in the Deed Records of Harris County, Texas, Volume 1224, Page 261, more particularly described as follows:

Beginning at a point in the northeasterly corner of said Lot 3, as generally recognized, said point being in the southerly line of Sarah Lane (60.0 feet in width) and being south $88^{\circ}30'$ west 36.24 feet along the southerly line of a tract or parcel of land identified as Parcel W-41, an interest in and to which has been acquired, is being acquired, or is to be acquired by the United States of America for Federal Works Agency Project Texas 41-564 from a point in the southeasterly corner thereof, running thence along the southerly line of said Parcel W-41 and along the southerly line of Sarah Lane south $88^{\circ}30'$ west 33.76 feet to a point for the true point or place of beginning of this description; running thence south $1^{\circ}18'$ east 31.54 feet to a point in the northwesterly line of Lot 4, Block 7, in said Woodland Acres Subdivision, said point being in the northerly corner of a tract or parcel of land identified as Parcel W-43, an interest in and to which has been acquired, is being acquired, or is to be acquired by the United States of America for Federal Works Agency Project Texas 41-564; thence along the northwesterly line of said Lot 4 and along the northwesterly line of said Parcel W-43 south $45^{\circ}33'$ west 82.24 feet to a point in the northwesterly corner of said Parcel W-43; thence north $1^{\circ}18'$ west 87.58 feet to a point in the southerly line of Sarah Lane, said point being in the southerly line of said Parcel W-41; thence along the southerly line of Sarah Lane and along the southerly line of said Parcel W-41 north $88^{\circ}30'$ east 60.0 feet to the point or place of beginning containing 0.08 acres more or less.

SURVEYED BY: F.M. CHEATHAM
ACREAGE: 0.08 AC.
OWNER: F.M. CHEATHAM
DATE: 5-8-43
SCALE: 1/4" = 100' VAR. 9.50'
SURVEYED BY: J.C. SIMMONS
COUNTY: HARRIS
REGISTERED IN CHARGE

FEDERAL WORKS AGENCY
WAR PUBLIC WORKS
HARRIS COUNTY WAR INDUSTRIES
WATER SUPPLY
DOCKET NO. TEX. 41-564
PARCEL NO. W-42
SHEET NO. 18 OF 18 SHEETS

54



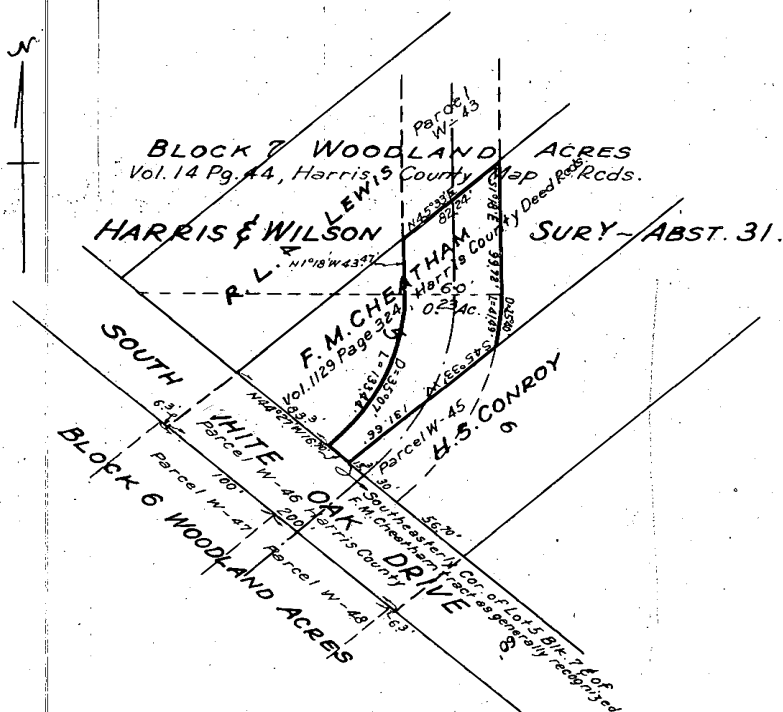
DESCRIPTION

A tract or parcel of land lying and being in the Harris & Wilson Survey, Abstract No. 31, County of Harris, State of Texas, and being a portion of Lot 4, Block 7, Woodland Acres Subdivision as shown by a map thereof recorded in the Map Records of Harris County, Texas, Volume 14, Page 44, now or formerly of R.L. Lewis, as conveyed May 9, 1939 and recorded in the Deed Records of Harris County, Texas, Volume 1191, Page 144, more particularly described as follows:

Beginning at a point in the southerly corner of said Lot 4, as generally recognized, said point being in the northeasterly line of South White Oak Drive (60.0 feet $\frac{3}{4}$ width), running thence along the northwesterly line of Lot 5, Block 7, in said Woodland Acres Subdivision, north $45^{\circ}33'$ east 148.79 feet to a point for the true point or place of beginning of this description, said point being in the northwesterly corner of a tract or parcel of land identified as Parcel W-44, an interest in and to which has been acquired, is being acquired, or is to be acquired by the United States of America for Federal Works Agency Project Texas 41-564; running thence north $1^{\circ}18'$ west 137.07 feet to a point in the southeasterly line of Lot 3, Block 7, in said Woodland Acres Subdivision, said point being in the southerly corner of a tract or parcel of land identified as Parcel W-42, an interest in and to which has been acquired, is being acquired, or is to be acquired by the United States of America for Federal Works Agency Project Texas 41-564; thence along the southeasterly line of said Lot 3 and along the southeasterly line of said Parcel W-42 north $45^{\circ}33'$ east 82.24 feet to a point in the southeasterly corner of said Parcel W-42; thence south $1^{\circ}18'$ east 137.07 feet to a point in the northwesterly line of said Lot 5, said point being in the northerly corner of said Parcel W-44; thence along the northwesterly line of said Lot 5 and along the northwesterly line of said Parcel W-44 south $45^{\circ}33'$ west 82.24 feet to the point or place of beginning, containing 0.19 acres more or less.

SURVEYED BY HARRIS & WILSON
ACREAGE 0.19 AC.
OWNER R. L. LEWIS
DATE 5-8-43
SCALE 1/8" = 100' VAR. 9.50'
SURVEYED BY A. C. SHIMMON
COUNTY SUBDIVISION

FEDERAL WORKS AGENCY
WAR PUBLIC WORKS
HARRIS COUNTY WAR INDUSTRIES
WATER SUPPLY
DOCKET NO. - TEX. 41-564
PARCEL NO. W-43
SHEET NO. 1 OF 1 SHEETS



DESCRIPTION

A tract or parcel of land lying and being in the Harris & Wilson Survey, Abstract No. 31, County of Harris, State of Texas, and being a portion of Lot 5, Block 7, Woodland Acres Subdivision, as shown by a map thereof recorded in the Map Records of Harris County, Texas, Volume 14, Page 44, now or formerly of F.M. Cheatham, as conveyed May 9, 1939 and recorded in the Deed Records of Harris County, Texas, Volume 1129, Page 324, more particularly described as follows:

Beginning at a point in the southerly corner of said Lot 5, as generally recognized, said point being in the northeasterly line of South White Oak Drive (60.0 feet in width) and being in the northeasterly line of a tract or parcel of land identified as Parcel W-46, an interest in and to which has been acquired, is being acquired, or is to be acquired by the United States of America for Federal Works Agency Project Texas 41-564; running thence along the northeasterly line of South White Oak Drive and along the northeasterly line of said Parcel W-46 north $44^{\circ}27'$ west 16.70 feet to a point; thence in a northeasterly direction along a $38^{\circ}07'$ curve to the left, said curve being tangent to the next-mentioned course a distance of 133.44 feet to a point; thence north $1^{\circ}18'$ west 43.47 feet to a point in the southeasterly line of Lot 4, Block 7, in said Woodland Acres Subdivision, said point being in the southerly corner of a tract or parcel of land identified as Parcel W-43 an interest in and to which has been acquired, is being acquired, or is to be acquired by the United States of America for Federal Works Agency Project Texas 41-564; thence along the southeasterly line of said Lot 4 and along the southeasterly line of said Parcel W-43 north $45^{\circ}33'$ east 82.24 feet to a point in the southeasterly corner of said Parcel W-43; thence south $1^{\circ}18'$ east 99.72 feet to a point; thence in a westwardly direction along a $25^{\circ}40'$ curve to the right, said curve being tangent to the last mentioned course a distance of 41.49 feet to a point in the northwesterly line of Lot 6, Block 7, in said Woodland Acres Subdivision, said point being in the northerly corner of a tract or parcel of land identified as Parcel W-45, an interest in and to which has been acquired, is being acquired, or is to be acquired by the United States of America for Federal Works Agency Project Texas 41-564; thence along the northwesterly line of said Lot 6 and along the northwesterly line of said Parcel W-45 south $45^{\circ}33'$ west 131.66 feet to the point or place of beginning, containing 0.23 acres more or less.

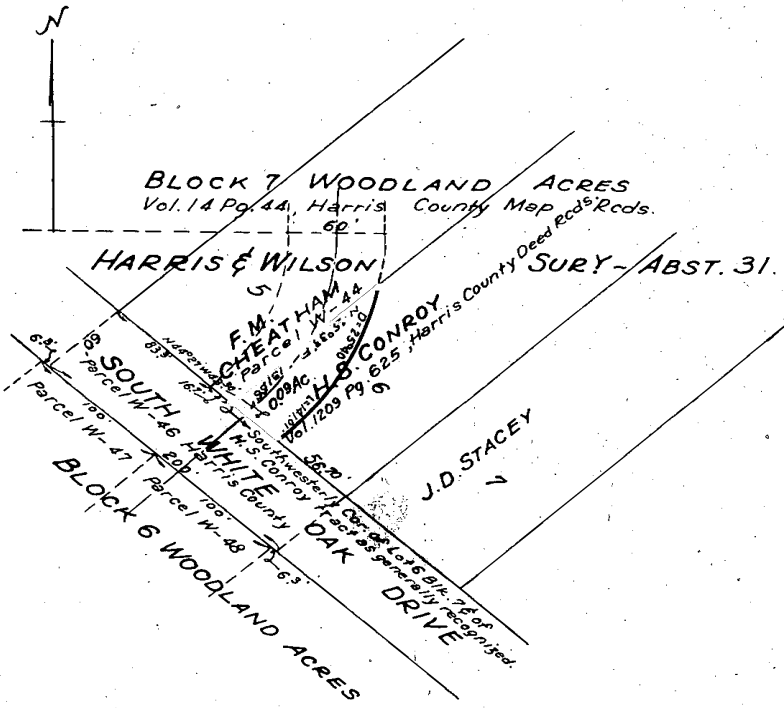
APPROVED AND
CORRECTED IN CHARGE

SURVEY BY HARRIS & WILSON
ACREAGE 0.23 AC.
OWNER F.M. Cheatham
DATE 5-8-43
SCALE 1/4" = 100' VAR. 9.50'

FEDERAL WORKS AGENCY
WAR PUBLIC WORKS
HARRIS COUNTY WAR INDUSTRIES
WATER SUPPLY
DOCKET NO. - TEX. 41-564
PARCEL NO. W-44
SHEET NO. 1 OF 1 SHEETS

56

L. L. RICHMAN CO.



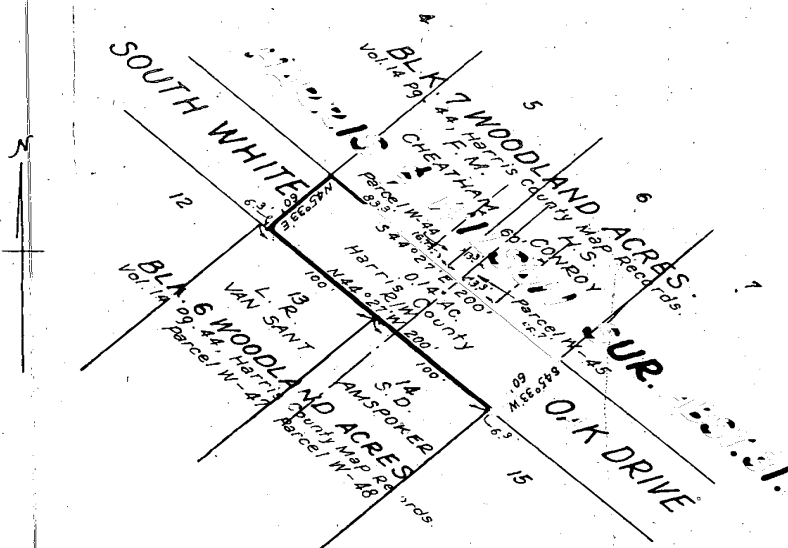
DESCRIPTION

A tract or parcel of land lying and being in the Harris & Wilson Survey, Abstract 31, County of Harris, State of Texas, and being a portion of Lot 5, Block 7, Woodland Acres Subdivision, as shown by a map thereof recorded in the U. S. Reco. of Harris County, Texas, Volume 14, Page 44, now or formerly of H.S. Conroy, as conveyed June 6, 1941 and recorded in the Deed Records of Harris County, Texas, Vol. 14, Page 625, more Particularly described as follows:

Beginning at a point in the westerly corner of said Lot 5, as generally recognized, said point being in the northeasterly line of South White Oak Drive (60.0 feet in width) and a tract or parcel of land identified as Parcel W-46, an interest in and to which has been acquired, is being acquired, or is to be acquired by the United States of America for Federal Works Agency Project Texas 41-564, and also being in the southerly corner of a tract or parcel of land identified as Parcel W-44, an interest in and to which has been acquired, is being acquired, or is to be acquired by the United States of America for Federal Works Agency Project Texas 41-564; running thence along the southeasterly line of said Parcel W-44 and along the southeasterly line of Lot 5, Block 7 in said Woodland Acres Subdivision north 45°33' east 131.66 feet to a point in the southeasterly corner of said Parcel W-44; thence in a southwestwardly direction along a 25°40' curve to the right said curve being tangent to a line drawn at right angles from the northeasterly line of South White Oak Drive, a distance of 141.01 feet to a point in the northeasterly line of South White Oak Drive and in the northeasterly line of said Parcel W-46; thence along the northeasterly line of South White Oak Drive and along the northeasterly line of said Parcel W-46 north 44°27' west 43.30 feet to the point or place of beginning, containing 0.09 acres more or less.

SURVEY	HARRIS & WILSON
ACREAGE	0.09
OWNER	H.S. CONROY
DATE	6-6-41
SCALE	1" = 100' V.A. 100'
SURVEYED BY	P.F. GUYER

FEDERAL WORKS AGENCY
WAR PUBLIC WORKS
HARRIS COUNTY WAR INDUSTRIES
WATER SUPPLY
DOCKET NO. - TEX. 41-564
PARCEL NO. W-45
SHEET NO. 6 OF 11 SHEETS

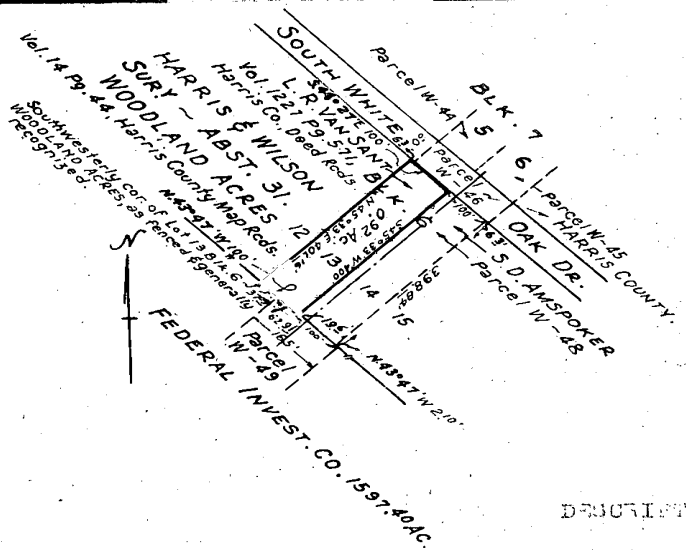


A tract or parcel of land lying and being in the Harris & Wilson Survey, Abstract No. 31, County of Harris, State of Texas, and being a portion of a Harris County Road known as South White Oak Drive, more particularly described as follows:

Beginning at a point in the easterly corner of Lot 14, Block 6, Woodland Acres Subdivision, as shown by a map thereof recorded in the Map Records of Harris County, Texas, said point being in the easterly corner of a tract or parcel of land identified as Parcel W-43, an interest in and to which has been acquired, is being acquired, or is to be acquired, by the United States of America for Federal Works Agency Project Texas 41-564, running thence along the northeasterly line of said Lot 14 and along the northeasterly line of said Parcel W-43 north $44^{\circ}27'$ west 100.0 feet to a point in the northerly corner of said Lot 14 and in the northerly corner of said Parcel W-43, thence along the northeasterly line of Lot 13, Block 6, in said Woodland Acres Subdivision and along the northeasterly line of a tract or parcel of land identified as Parcel W-47 an interest in and to which has been acquired, is being acquired, or is to be acquired by the United States of America for Federal Works Agency Project Texas 41-564, north $44^{\circ}27'$ west 93.7 feet to a point in the northeasterly line of said Lot 15 and in the northeasterly line of said Parcel W-47; thence crossing South White Oak Drive north $45^{\circ}33'$ east 60.0 feet to a point in the southwesterly line of Block 7 in said Woodland Acres Subdivision and the westerly corner of Lot 5, Block 7, of said Subdivision; thence along the southwesterly line of said Block 7 south $44^{\circ}27'$ east 83.3 feet to a point in the westerly corner of a tract or parcel of land identified as Parcel W-44, an interest in and to which has been acquired, is being acquired, or is to be acquired by the United States of America for Federal Works Agency Project Texas 41-564; thence continuing along the southwesterly line of said Block 7 and along the southwesterly line of said Parcel W-44 south $44^{\circ}27'$ east 16.7 feet to a point in the easterly corner of a tract or parcel of land identified as Parcel W-45, an interest in and to which has been acquired, is being acquired, or is to be acquired by the United States of America for Federal Works Agency Project Texas 41-564; thence continuing along the southwesterly line of said Block 7 and along the southwesterly line of said Parcel W-45 south $44^{\circ}27'$ east 43.3 feet to a point in the southerly corner of said Parcel W-45; thence continuing along the southwesterly line of said Block 7 south $44^{\circ}27'$ east 56.7 feet to a point; thence crossing South White Oak Drive south $45^{\circ}33'$ west 60.0 feet to a point in the southwesterly line thereof and the northeasterly line of Lot 15, Block 6, of said Woodland Acres Subdivision; thence along the northeasterly line of said Lot 15 and the southwesterly line of said South White Oak Drive north $44^{\circ}27'$ west 6.3 feet to the point or place of beginning, containing 0.14 acres more or less.

SURVEY Harris & Wilson
ACREAGE 0.14 AC.
OWNER Harris County
DATE 5-7-43
SCALE 1"=100' VAR. 3"±
SURVEYED BY A.C. Shinson
COUNTY SURVEYOR
HARRIS COUNTY

FEDERAL WORKS AGENCY
WAR PUBLIC WORKS
HARRIS COUNTY WAR INDUSTRIES
WATER SUPPLY
DOCKET NO. - TEX. 41-564
PARCEL NO. W-46
SHEET NO. OF SHEETS



DESCRIPTION


A tract or parcel of land lying and being in the Harris & Wilson Survey, Abstract No. 31, County of Harris, State of Texas, and being all of Lot 13, Block 6, Woodland Acres Subdivision, as shown by a map thereof recorded in the Map Records of Harris County, Texas, Volume 14, Page 44, now or formerly of L. R. Van Sant, as conveyed March 3, 1942 and recorded in the Deed Records of Harris County, Texas, Volume 1227, Page 571, described by metes and bounds as follows:

Beginning at a point in the southwesterly corner of said Lot 13, as fenced and generally recognized, said point being in the northeasterly line of lands now or formerly of Federal Investment Company, as fenced, running thence along the southeasterly line of Lot 12, Block 6, in said Woodland Acres Subdivision north 45°33' east 401.16 feet to a point in the southwesterly line of South White Oak Drive; thence south 44°27' east along the southwesterly line of said South White Oak Drive 6.3 feet to a point in the easterly corner of a tract or parcel of land identified as Parcel W-46 an interest in and to which has been acquired, is being acquired, or is to be acquired by the United States of America for Federal Works Agency Project Texas 41-564; thence continuing along the southwesterly line of South White Oak Drive and along the southwesterly line of Parcel W-6, south 44°27' east 93.7 feet to a point in the northerly corner of a tract or parcel of land identified as Parcel W-48, an interest in and to which has been acquired, is being acquired, or is to be acquired by the United States of America for Federal Works Agency Project Texas 41-564; thence along the northwesterly line of said Parcel W-48 and along the northwesterly line of Lot 14, Block 6, in said Woodland Acres Subdivision south 45°33' west 400.0 feet to a point in the northeasterly line of said lands of Federal Investment Company and in the northeasterly line of a tract or parcel of land identified as Parcel W-49, an interest in and to which has been acquired, is being acquired, or is to be acquired by the United States of America for Federal Works Agency Project Texas 41-564; thence along the northeasterly line of said lands of Federal Investment Company and along the northeasterly line of said Parcel W-49 north 43°47' west 62.91 feet to a point in the northerly corner of said Parcel W-49; thence along the northeasterly line of said lands of Federal Investment Company north 43°47' west 37.09 feet to the point or place of beginning, containing 0.92 acres more or less.

SURVEY	HARRIS & WILSON
ACREAGE	0.92
OWNER	L. R. Van Sant
DATE	4-3-43
SCALE	1"=300' VAR. 9.50'
SURVEYED BY	A. C. Simpson
COUNTY SURVEYOR	

FEDERAL WORKS AGENCY
WAR PUBLIC WORKS
HARRIS COUNTY WAR INDUSTRIES
WATER SUPPLY
DOCKET NO. - TEX. 41-564
PARCEL NO. W-42
SHEET NO. OF SHEETS

L. L. RIGWAY CO.



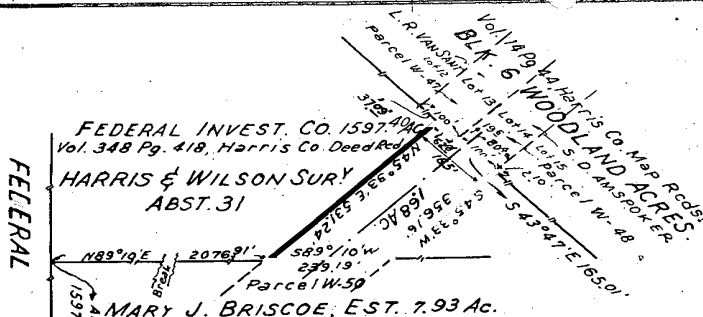
DESCRIPTION

A TRACT or parcel of land lying and being in the Harris & Wilson Survey, Abstract No. 31, County of Harris, State of Texas, and being all of Lot 14, Block 6, Woodland Acres Subdivision as shown by a map thereof recorded in the Map Records of Harris County, Texas, Volume 14, Page 44, now or formerly of S.D. Amspoker, as conveyed December 29, 1941, and recorded in the Deed Records of Harris County, Texas, Volume 1238, Page 180, described by metes and bounds as follows:

Beginning at a point in the westerly corner of said Lot 14, as fenced and generally recognized, said point being in the northeasterly line of lands now or formerly of Federal Investment Company and in the northeasterly line of a tract or parcel of land identified as Parcel W-49, an interest in and to which has been acquired, is being acquired or is to be acquired by the United States of America for Federal Works Agency Project Texas 41-564, running thence along the southeasterly line of Lot 13, Block 6 in said Woodland Acres Subdivision and along the southeasterly line of a tract or parcel of land identified as Parcel W-47, an interest in and to which has been acquired, is being acquired, or is to be acquired by the United States of America for Federal Works Agency Project Texas 41-564, north 45°33' east 400.00 feet to a point in the southwesterly line of South White Oak Drive, said point being in the easterly line of a tract or parcel of land identified as Parcel W-16, an interest in and to which has been acquired, is being acquired, or is to be acquired by the United States of America for Federal Works Agency Project Texas 41-564; thence along the southwesterly line of said Parcel W-46 and along the southwesterly line of South White Oak Drive south 44°27' east 100.0 feet to a point in the southwesterly line of said Parcel W-16; thence along the northwesterly line of Lot 15, Block 6, in said Woodland Acres Subdivision south 45°33' west 398.84 feet to a point in the northeasterly line of said Parcel W-49 and in the northeasterly line of said lands of Federal Investment Company; thence along the northeasterly line of said Parcel W-49 and along the northeasterly line of said lands of Federal Investment Company north 43°47' west 100.0 feet to the point, or place of beginning, containing 0.92 acres more or less.

SURVEY HARRIS & WILSON
ACREAGE 0.92 AC
OWNER S.D. Amspoker
DATE 4-3-43
SCALE 1"=300' VAR. 9.80'
SURVEYED BY A.C. SIMMONS
COUNTY SURVEYOR

FEDERAL WORKS AGENCY
WAR PUBLIC WORKS
HARRIS COUNTY WAR INDUSTRIES
WATER SUPPLY
DOCKET NO. - TEX. 41-564
PARCEL NO. W-48
SHEET NO. 1 OF 1 SHEETS



DESCRIPTION


A tract or parcel of land lying and being in the Harris & Wilson Survey, Abstract No. 31, County of Harris, State of Texas and being a portion of a 1897.40 acre tract of land now or formerly of Federal Investment Company as conveyed June 7, 1915 and recorded in the Deed Records of Harris County, Texas, Volume 348, Page 418, more particularly described as follows:

Beginning at a point in an interior southwesterly corner of said lands of Federal Investment Company, as fenced and generally recognized, said point being in the easterly line of Federal Road (80.0 feet in width), running thence along the northerly line of lands now or formerly of Mary J. Briscoe Estate, as fenced, north 89°10' east 2076.91 feet to a point for the true point or place of beginning of this description, said point being in the most westerly northerly corner of a tract or parcel of land identified as Parcel W-50, an interest in and to which has been acquired is being acquired or is to be acquired by the United States of America for Federal Works Agency Project Texas 41-564; running thence north 45°33' east 531.24 feet to a point in the southwesterly line of Lot 13, Block 6, Woodland Acres Subdivision, as fenced, a map of said subdivision being recorded in the Map Records of Harris County, Texas, Volume 14, Page 44, said point being in the southwesterly line of a tract or parcel of land identified as Parcel W-47, an interest in and to which has been acquired, is being acquired or is to be acquired by the United States of America for Federal Works Agency Project Texas 41-564; thence along the southwesterly line of said Lot 13, as fenced, and along the southwesterly line of said Parcel W-47, south 43°47' east 62.90 feet to a point in the southerly corner of said Parcel W-47, said point being in the westerly corner of a tract or parcel of land identified as Parcel W-48, an interest in and to which has been acquired, is being acquired or is to be acquired by the United States of America for Federal Works Agency Project Texas 41-564; thence along the southwesterly line of said Parcel W-48 and along the southwesterly line of Lot 14, Block 6, in said Woodland Acres Subdivision, as fenced, south 43°47' east 100.0 feet to the southerly corner of said Parcel W-48, and the westerly corner of Lot 15, Block 6, Woodland Acres Subdivision; thence along the southwesterly line of said Lot 15, Block 6, Woodland Acres Subdivision, south 43°47' east 2.10 feet to a point; thence south 45°33' west 356.16 feet to a point in the northerly line of said lands of Mary J. Briscoe Estate, as fenced, said point being in the easterly corner of said Parcel W-50; thence along the northerly line of said Parcel W-50 and said lands of Mary J. Briscoe Estate, as fenced, south 89°10' west 239.19 feet to the point or place of beginning, containing 1.68 acres more or less.

SURVEY HARRIS & WILSON
ACREAGE 1.68 AC.
OWNER Federal Invest Co.
DATE Mar. 30th, 1943
SCALE 1/1300' VAR. 9°50'
SURVEYED BY A.C. Stinson
COUNTY SURVEYOR

APPROVED BY
J. H. McKeen, Jr. COUNTY CLERK

FEDERAL WORKS AGENCY
WAR PUBLIC WORKS
HARRIS COUNTY WAR INDUSTRIES
WATER SUPPLY
DOCKET NO. TEX. 41--564
PARCEL NO. W-49
SHEET NO. OF SHEETS



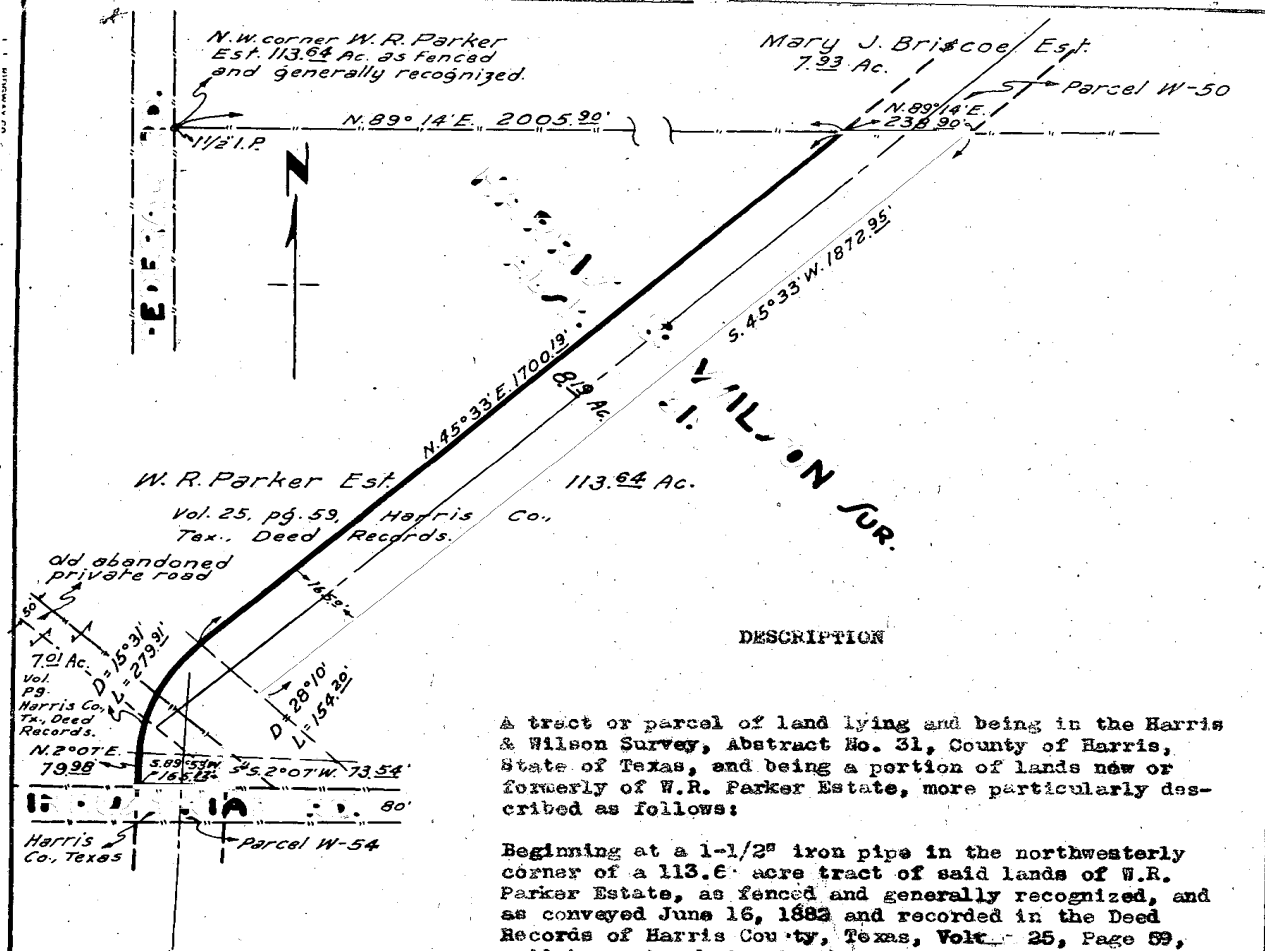
DESCRIPTION

Atract or parcel of land lying and being in the Harris and Wilson Survey, Abstract No. 31, County of Harris, State of Texas, and being a portion of 7.93 acre tract of land now or formerly of Mary J. Briscoe Estate, as conveyed January 13, 1847 and recorded in the Deed Records of Harris County, Texas, Volume "L", Page 458, more particularly described as follows:

Beginning at a point in the northwesterly corner of said lands of Mary J. Briscoe Estate, as fenced and generally recognized, running thence along the southerly line of lands now or formerly of Federal Investment Company, as fenced, north 89° 10' east 2076.91 feet to a point for the true point of place of beginning of this description, said point being in the southwesterly corner of a tract or parcel of land identified as Parcel W-49 an interest in and to which has been acquired, is being acquired, or is to be acquired by the United States of America for Federal Works Agency Project Texas 41-564; running thence along the southerly line of said Parcel W-49 and said lands of Federal Investment Company, as fenced, north 89° 10' east 239.19 feet to a point in the southeasterly corner of said Parcel W-49; thence south 45° 33' west 144.60 feet to a point in the northerly line of lands now or formerly of W. R. Parker Estate, as fenced, said point being in the northeasterly corner of a tract or parcel of land identified as Parcel W-51 an interest in and to which has been acquired, is being acquired, or is to be acquired by the United States of America for Federal Works Agency Project Texas 41-564; thence along the northerly line of said Parcel W-51 and said lands of W. R. Parker Estate, as fenced, south 89° 14' west 238.90 feet to a point in the northwesterly corner of said Parcel W-51; thence north 45° 33' east 144.60 feet to the point or place of beginning, containing 0.55 acres more or less.

SURVEYED BY
L. L. RICHWAY CO.
DATE
FEB 17 1951
SHEET NO. 1 OF 1 SHEETS

FEDERAL WORKS AGENCY
WAR PUBLIC WORKS
HARRIS COUNTY WAR INDUSTRIES
WATER SUPPLY
DOCKET NO. TEX-41-564
PARCEL NO. W-50
SHEET NO. 1 OF 1 SHEETS



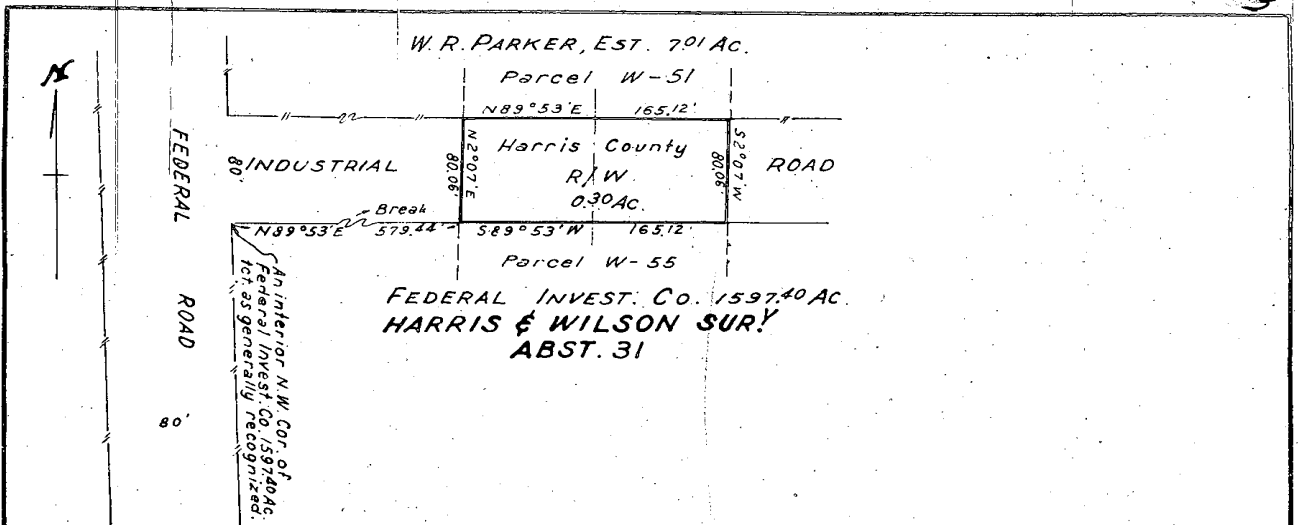
DESCRIPTION

A tract or parcel of land lying and being in the Harris & Wilson Survey, Abstract No. 31, County of Harris, State of Texas, and being a portion of lands now or formerly of W.R. Parker Estate, more particularly described as follows:

Beginning at a 1-1/2" iron pipe in the northwesterly corner of a 113.6 acre tract of said lands of W.R. Parker Estate, as fenced and generally recognized, and as conveyed June 16, 1882 and recorded in the Deed Records of Harris County, Texas, Vol. 25, Page 59, said iron pipe being in the easterly line of Federal Road, as fenced, running thence along the northerly line of said lands of W.R. Parker Estate, as fenced, north 89°14' east 2005.90 feet to a point for the true point or place of beginning of this description, said point being in the westerly corner of a tract or parcel of land identified as Parcel W-50 an interest in and to which has been acquired, is being acquired or is to be acquired by the United States of America for Federal Works Agency Project Texas 41-564; running thence along the southerly line of said Parcel W-50 and along the southerly line of lands now or formerly of Mary J. Briscoe Estate, as fenced, north 89°14' east 238.90 feet to a point in the most easterly southerly corner of said Parcel W-50; thence south 45°33' west 1872.95 feet

to a point; thence in a southwestwardly direction along a 28°10' curve to the left, said curve being tangent to the last-mentioned course, a distance of 154.20 feet to a point; thence south 2°07' west 73.54 feet to a point in the northerly line of Industrial Road (80.0 feet in width) as fenced, said point being in the northeasterly corner of a tract or parcel of land identified as Parcel W-54, an interest in and to which has been acquired, is being acquired or is to be acquired by the United States of America for Federal Works Agency Project Texas 41-564; thence along the northerly line of said Parcel W-54 and along the northerly line of Industrial Road, as fenced, south 89°53' west 165.12 feet to a point in the northwesterly corner of said Parcel W-54; thence north 2°07' east 79.98 feet to a point; thence in a northwesterly direction along a 15°31' curve to the right, said curve being tangent to the last-mentioned course a distance of 279.91 feet to a point; thence north 45°33' east 1700.19 feet to the point or place of beginning, containing 8.19 acres more or less.

SURVEY		HARRIS & WILSON	
ACREAGE	8.19		
OWNER	W.R. Parker Est.		
DATE	3-20-1963		
SCALE	1"=30' VAR. 9"=50'		
SURVEYED BY	A.C. Shimmson		
COUNTY SURVEYOR			
DRAWN IN CHARGE			
SHEET NO. 1			
OF 1			
SHEETS			
FEDERAL WORKS AGENCY			
WAR PUBLIC WORKS			
HARRIS COUNTY WAR INDUSTRIES			
WATER SUPPLY			
DOCKET NO. TEX. 41-564			
PARCEL NO. W-51			



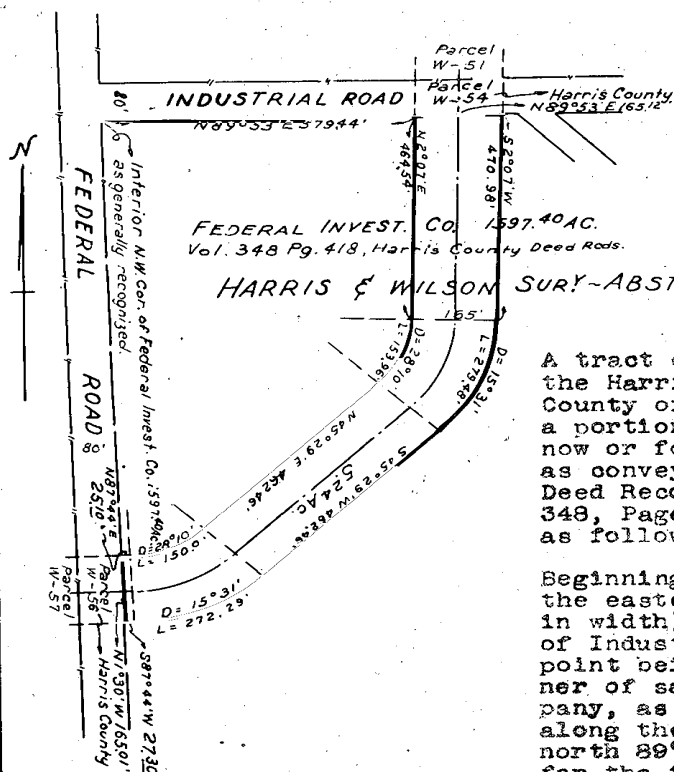
DESCRIPTION

A tract or parcel of land lying and being in the Harris & Wilson Survey, Abstract No. 31, County of Harris, State of Texas, and being a portion of a Harris County Road known as Industrial Road, more particularly described as follows:

Beginning at a point in the intersection of the easterly line of Federal Road (80.0 feet in width), as fenced, with the southerly line of Industrial Road (80.0 feet in width), said point being in an interior northwesterly corner of a 1597.40 acre tract now or formerly of Federal Investment Company, running thence along the southerly line of Industrial Road north 89° 53' east 579.44 feet to a point for the true point or place of beginning of this description, said point being in the northwesterly corner of a tract or parcel of land identified as Parcel W-55 an interest in and to which has been acquired, is being acquired, or is to be acquired by the United States of America for Federal Works Agency Project Texas 41-564; running thence across Industrial Road north 2° 07' east 80.06 feet to a point in the southerly line of lands now or formerly of W. R. Parker Estate, as fenced, said point being in the southwesterly corner of a tract or parcel of land identified as Parcel W-51 an interest in and to which has been acquired, is being acquired, or is to be acquired by the United States of America for Federal Works Agency Project Texas 41-564; thence along the southerly line of said Parcel W-51 and along the southerly line of said lands of W. R. Parker Estate, as fenced, north 89° 53' east 165.12 feet to a point in the southeasterly corner of said Parcel W-51; thence crossing Industrial Road south 2° 07' west 80.06 feet to a point in the northeasterly corner of said Parcel W-55, said point being in the northerly line of said lands of Federal Investment Company; thence along the northerly line of said Parcel W-55 and along the northerly line of said lands of Federal Investment Company south 89° 53' west 165.12 feet to the point or place of beginning, containing 0.30 acres more or less.

SURVEY HARRIS & WILSON
ACREAGE 0.30
OWNER Harris County
DATE 4-1-43
SCALE 1/4" = 100' VAR. 9° 50'
SURVEYED BY A.C. Shinson
COUNTY SURVEYOR
1943
DRAWN BY 106
CHECKED BY 106
REVIEWED BY 106
ENGINEER IN CHARGE

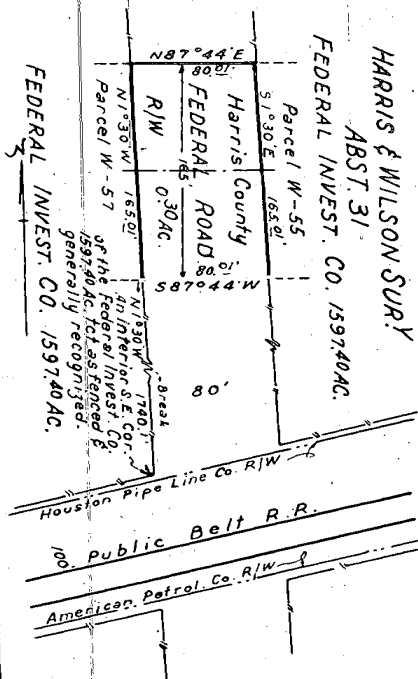
FEDERAL WORKS AGENCY
WAR PUBLIC WORKS
HARRIS COUNTY WAR INDUSTRIES
WATER SUPPLY
DOCKET NO. TEX. 41-564
PARCEL NO. W-54
SHEET NO. OF SHEETS



Beginning at a point in the intersection of the easterly line of Federal Road (80.0 feet in width), as fenced, with the southerly line of Industrial Road (80.0 feet in width), said point being in an interior northwesterly corner of said lands of Federal Investment Company, as generally recognized, running thence along the southerly line of Industrial Road north 89°53' east 579.44 feet to a point for the true point or place of beginning of this description, said point being in the southwesterly corner of a tract or parcel of land identified as Parcel W-54 an interest in and to which has been acquired, is being acquired, or is to be acquired by the United States of America for Federal Works Agency Project Texas 41-564; running thence along the southerly line of Industrial Road and along the southerly line of said Parcel W-54, north 89°53' east 185.12 feet to a point in the southeasterly corner of said Parcel W-54; thence south 2°07' west 470.98 feet to a point; thence in a southwestwardly direction along a 15°31' curve to the right, said curve being tangent to the last-mentioned course a distance of 279.48 feet to a point; thence south 45°29' west 462.46 feet to a point; thence in a westwardly direction along a 15°31' curve to the right, said curve being tangent to the last-mentioned course a distance of 272.29 feet to a point; thence south 87°44' west 27.30 feet to a point in the easterly line of Federal Road, said point being in the southeasterly corner of a tract or parcel of land identified as Parcel W-56, an interest in and to which has been acquired, is being acquired, or is to be acquired by the United States of America for Federal Works Agency Project Texas 41-564; thence along the easterly line of said Parcel W-56 and along the easterly line of said road north 1°30' west 185.01 feet to a point in the northeasterly corner of said Parcel W-56; thence north 87°44' east 25.10 feet to a point; thence in a northeastwardly direction along a 28°10' curve to the left, said curve being tangent to the last-mentioned course a distance of 150.0 feet to a point; thence north 45°29' east 462.46 feet to a point; thence in a northeastwardly direction along a 28°10' curve to the left, said curve being tangent to the last-mentioned course a distance of 183.96 feet to a point; thence north 2°07' east 464.64 feet to the point or place of beginning, containing 5.24 acres more or less.

SURVEY Harris & Wilson
ACREAGE 52.4 AC.
OWNER Federal Invest. Co.
DATE Mar 30th, 1943
SCALE 1"=300' VAR. 95.50'
SURVEYED BY A.C. Johnson
COUNTY SURVEYOR

FEDERAL WORKS AGENCY
WAR PUBLIC WORKS
HARRIS COUNTY WAR INDUST'RIAL
WATER SUPPLY
DOCKET NO. TEX. 41 564
PARCEL NO. W-55
SHEET NO. OF SHEETS



DESCRIPTION

A tract or parcel of land lying and being in the Harris & Wilson Survey, Abstract No. 31, County of Harris, State of Texas, and being a portion of a Harris County Road, known as the Federal Road, more particularly described as follows:

Beginning at a point in the intersection of the westerly line of said road (80.0 feet in width), as fenced, with the northwesterly line of the right-of-way of the Public Belt Railroad Company (100.0 feet in width), as fenced, said point being in an interior southeasterly corner of a 1597.40 acre tract of land now or formerly of Federal Investment Company, as fenced and generally recognized, running thence along the westerly line of Federal Road north 1°30' west 1740.1 feet to the true point or place of beginning of this description, said

point being in the most easterly southeast corner of a tract or parcel of land identified as Parcel W-57, an interest in and to which has been acquired, is being acquired, or is to be acquired by the United States of America for Federal Works Agency Project Texas 41-564; running thence along the easterly line of said Parcel W-57 and along the easterly line of said lands of Federal Investment Company, as fenced, north 1°30' west 165.01 feet to a point in the most northerly northeast corner of said Parcel W-57; thence crossing Federal Road north 87°44' east 80.01 feet to a point in a westerly line of said lands of Federal Investment Company, said point being in the most westerly northwest corner of a tract or parcel of land identified as Parcel W-56, an interest in and to which has been acquired, is being acquired, or is to be acquired by the United States of America for Federal Works Agency Project Texas 41-564; thence along the westerly line of said Parcel W-56 and along the westerly line of said lands of Federal Investment Company, as fenced, south 1°30' east 165.01 feet to a point in the most southerly westerly corner of said Parcel W-56; thence crossing said road south 87°44' west 80.01 feet to the point or place of beginning, containing 0.30 acres more or less.

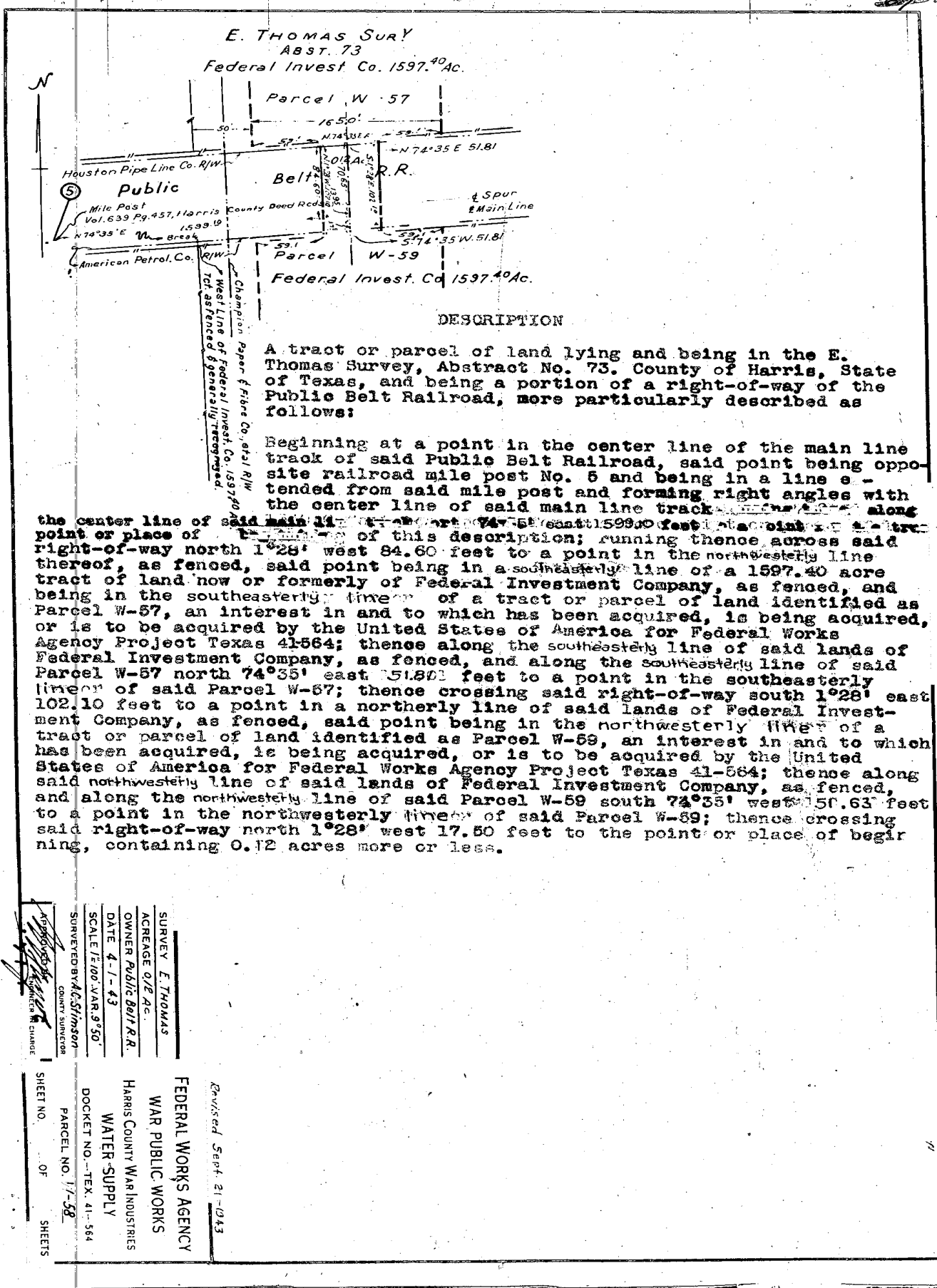
SURVEY Harris & Wilson
ACREAGE 0.30 AC.
OWNER Harris County
DATE 4-1-43
SCALE 1/4" = 100' VAR. 9°20'
SURVEYED BY A.C. Stinson
COUNTY SURVEYOR

FEDERAL WORKS AGENCY
WAR PUBLIC WORKS
HARRIS COUNTY WAR INDUSTRIES
WATER SUPPLY
DOCKET NO. TEX-41-564
PARCEL NO. W-56
SHEET NO. OF SHEETS



1
 2
 3
 4
 5
 6
 7
 8
 9
 10
 11
 12
 13
 14
 15
 16
 17
 18
 19
 20
 21
 22
 23
 24
 25
 26
 27
 28
 29
 30
 31
 32
 33
 34
 35
 36
 37
 38
 39
 40
 41
 42
 43
 44
 45
 46
 47
 48
 49
 50
 51
 52
 53
 54
 55
 56
 57
 58
 59
 60
 61
 62
 63
 64
 65
 66
 67
 68
 69
 70
 71
 72
 73
 74
 75
 76
 77
 78
 79
 80
 81
 82
 83
 84
 85
 86
 87
 88
 89
 90
 91
 92
 93
 94
 95
 96
 97
 98
 99
 100
 101
 102
 103
 104
 105
 106
 107
 108
 109
 110
 111
 112
 113
 114
 115
 116
 117
 118
 119
 120
 121
 122
 123
 124
 125
 126
 127
 128
 129
 130
 131
 132
 133
 134
 135
 136
 137
 138
 139
 140
 141
 142
 143
 144
 145
 146
 147
 148
 149
 150
 151
 152
 153
 154
 155
 156
 157
 158
 159
 160
 161
 162
 163
 164
 165
 166
 167
 168
 169
 170
 171
 172
 173
 174
 175
 176
 177
 178
 179
 180
 181
 182
 183
 184
 185
 186
 187
 188
 189
 190
 191
 192
 193
 194
 195
 196
 197
 198
 199
 200
 201
 202
 203
 204
 205
 206
 207
 208
 209
 210
 211
 212
 213
 214
 215
 216
 217
 218
 219
 220
 221
 222
 223
 224
 225
 226
 227
 228
 229
 230
 231
 232
 233
 234
 235
 236
 237
 238
 239
 240
 241
 242
 243
 244
 245
 246
 247
 248
 249
 250
 251
 252
 253
 254
 255
 256
 257
 258
 259
 260
 261
 262
 263
 264
 265
 266
 267
 268
 269
 270
 271
 272
 273
 274
 275
 276
 277
 278
 279
 280
 281
 282
 283
 284
 285
 286
 287
 288
 289
 290
 291
 292
 293
 294
 295
 296
 297
 298
 299
 300
 301
 302
 303
 304
 305
 306
 307
 308
 309
 310
 311
 312
 313
 314
 315
 316
 317
 318
 319
 320
 321
 322
 323
 324
 325
 326
 327
 328
 329
 330
 331
 332
 333
 334
 335
 336
 337
 338
 339
 340
 341
 342
 343
 344
 345
 346
 347
 348
 349
 350
 351
 352
 353
 354
 355
 356
 357
 358
 359
 360
 361
 362
 363
 364
 365
 366
 367
 368
 369
 370
 371
 372
 373
 374
 375
 376
 377
 378
 379
 380
 381
 382
 383
 384
 385
 386
 387
 388
 389
 390
 391
 392
 393
 394
 395
 396
 397
 398
 399
 400
 401
 402
 403
 404
 405
 406
 407
 408
 409
 410
 411
 412
 413
 414
 415
 416
 417
 418
 419
 420
 421
 422
 423
 424
 425
 426
 427
 428
 429
 430
 431
 432
 433
 434
 435
 436
 437
 438
 439
 440
 441
 442
 443
 444
 445
 446
 447
 448
 449
 450
 451
 452
 453
 454
 455
 456
 457
 458
 459
 460
 461
 462
 463
 464
 465
 466
 467
 468
 469
 470
 471
 472
 473
 474
 475
 476
 477
 478
 479
 480
 481
 482
 483
 484
 485
 486
 487
 488
 489
 490
 491
 492
 493
 494
 495
 496
 497
 498
 499
 500
 501
 502
 503
 504
 505
 506
 507
 508
 509
 510
 511
 512
 513
 514
 515
 516
 517
 518
 519
 520
 521
 522
 523
 524
 525

14-00000

[illegible]




68
69



SURVY E. THOMAS
ACREAGE 9.37
OWNER Federal Inland Co
DATE 7-2-73
SCALE 1/500 VAR. 950
ENGINEER V.A.C. Shuman
COUNTY SHERMAN
APPROVED BY
SHERMAN COUNTY ENGINEER

FEDERAL WORKS-AGENCY
WAR-PUBLIC WORKS
HARRIS COUNTY WAR-RECONSTRUCTION
WATER-SUPPLY
DOCKET NO. 13-1-55
PAGE NO. 12-69

Revised 8-14-73



DESCRIPTION


A strip of land 30 feet in width lying and being in the E. Thomas Survey, Abstract No. 73, County of Harris, State of Texas, and being a portion of a 1567.40 acre tract of land now or formerly of the Federal Investment Company as conveyed June 7, 1915 and recorded in the Deed Records of Harris County, Texas, Volume 348, Page 418, the center line of said 30 foot strip of land being particularly described as follows:

Beginning at a point in the intersection of the northerly line of Clinton Drive (100.0 feet in width), as fenced and generally recognized, with the westerly line of said lands of Federal Investment Company, as fenced and generally recognized, running thence along said westerly line of said lands of Federal Investment Company north 1°50' west 1880.0 feet to a point, thence north 88°30' east 50.0 feet to a point in the northeasterly corner of a tract or parcel of land identified as Parcel W-59 B, an interest in and to which has been acquired, is being acquired, or is to be acquired by the United States of America for Federal Works Agency Project Texas 41-564; thence along the northerly line of said Parcel W-59B north 88°30' east 129.17 feet to a point for the true point or place of beginning of this description; running thence north 3°43' west 1110.83 feet to a point in the southerly line of a tract or parcel of land identified as Parcel W-59, an interest in and to which has been acquired, is being acquired, or is to be acquired by the United States of America for Federal Works Agency Project Texas 41-564, said point being north 88°30' east 85.96 feet along the southerly line of said Parcel W-59 from a point in the southwesterly corner thereof, containing 0.77 acres more or less.

SURVEY E. THOMAS	
ACREAGE: 0.77 AC.	
OWNER: Federal Invest. Co.	
DATE: 4-2-43	
SCALE: 1/3200' VAR. 9.50'	
SURVEYED BY: A.C. SIMMONS	
COUNTY: HARRIS	
APPROVED BY: _____	
ENGINEER IN CHARGE	
SHEET NO. 1 OF 1 SHEETS	
PARCEL NO. 1-59A	
DOCKET NO. - TEX. 41-564	
FEDERAL WORKS AGENCY	
WAR PUBLIC WORKS	
HARRIS COUNTY WAR INDUSTRIES	
WATER SUPPLY	

Revised 8-19-43

70
77



DESCRIPTION

A tract or parcel of land lying and being in the E. Thomas Survey, Abstract No. 73, County of Harris, State of Texas, and being a portion of a 1597.40 acre tract of land now or formerly of the Federal Investment Company as conveyed June 7, 1915 and recorded in the Deed Records of Harris County, Texas, Volume 546, Page 418, more particularly described as follows:

Beginning at a point in the intersection of the northerly line of Clinton Drive (100.0 feet in width), as fenced, with the westerly line of said lands of Federal Investment Company, as fenced and generally recognized, running thence along said northerly line of Clinton Drive north 88°30' east 50.0 feet to a point for the true point or place of beginning of this description, said point being in the northwesterly corner of a tract or parcel of land identified as Parcel W-60, an interest in and to which has been acquired, is being acquired, or is to be acquired by the United States of America for Federal Works Agency Project Texas 41-504; running thence north 1°30' west 196.63 feet to a point; thence north 88°30' east 114.17 feet to a point in the southwesterly corner of a tract or parcel of land identified as Parcel W-59 A, an interest in and to which has been acquired, is being acquired, or is to be acquired by the United States of America for Federal Works Agency Project Texas 41-564; thence along the southerly line of said Parcel W-59 A, north 88°30' east 30.0 feet to a point in the northeasterly corner thereof; thence north 88°30' east 180.83 feet to a point; thence south 1°30' east 19.00 feet to a point in said northerly line of Clinton Drive, said point being in the northeasterly corner of said Parcel W-60; thence along the northerly line of said Parcel W-60 and along said northerly line of Clinton Drive south 88°30' west 325.0 feet to the point or place of beginning, containing 14.67 acres more or less.

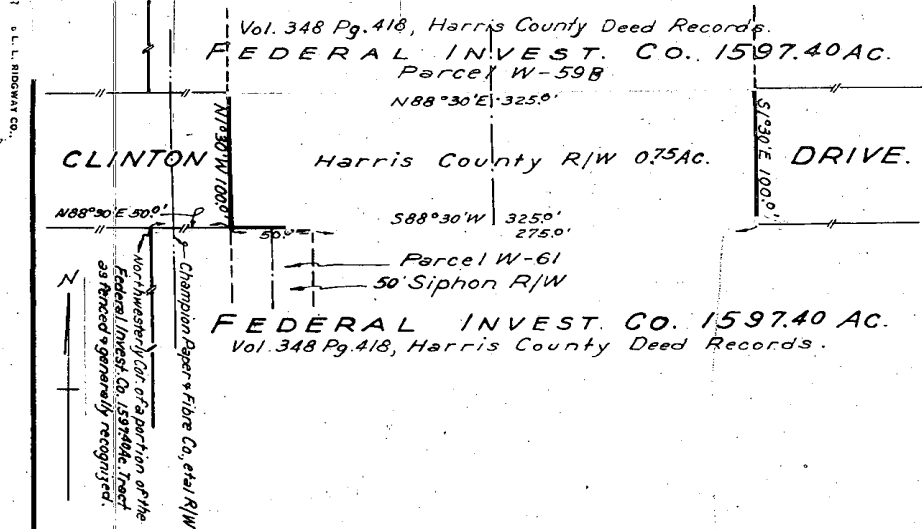
SURVEY	E. THOMAS
ACREAGE	1467
OWNER	Federal Invest Co.
DATE	4-2-43
SCALE	1"=500' VAR. 9"=50'
SURVEYED BY	H.C. SIMMONS
COUNTY SURVEYOR	
APPROVED BY	
ENGINEER IN CHARGE	

Revised 8-18-43

FEDERAL WORKS AGENCY
WAR PUBLIC WORKS
HARRIS COUNTY WAR INDUSTRIES
WATER SUPPLY
DOCKET NO. - TEX. 41-564
PARCEL NO. W-59A

SHEET NO. OF SHEETS

71



E. THOMAS SURVY
ABST. No 73.

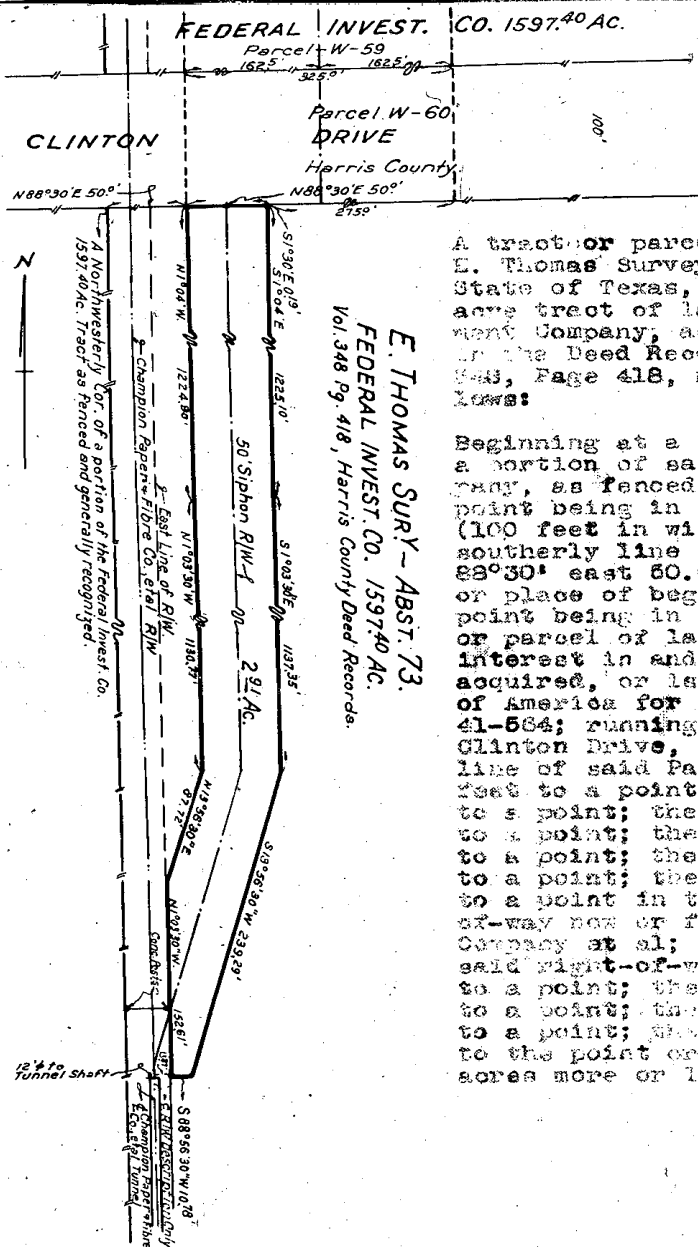
DESCRIPTION

A tract or parcel of land lying and being in the **E. Thomas Survey**, Abstract No. 73, County of Harris, State of Texas, and being a portion of a **Harris County Road** known as **Clinton Drive**, more particularly described as follows:

Beginning at a point in the southerly line of Clinton Drive (100.0 feet in width), as fenced, said point being in the northwesterly corner of a portion of a 1597.40 acre tract of land now or formerly of Federal Investment Company, as fenced and generally recognized, Volume 348, Page 418, Deed Records of Harris County, Texas, running thence along the northerly line of said lands of Federal Investment Company, as fenced, and along the southerly line of Clinton Drive north 88°30' east 50.0 feet to a point in the northwesterly corner of a tract or parcel of land identified as Parcel W-61, an interest in and to which has been acquired, is being acquired, or is to be acquired by the United States of America for Federal Works Agency Project Texas 41-564; running thence across Clinton Drive north 130° west 100.0 feet to a point in the southerly line of a portion of said lands of Federal Investment Company, as fenced; said point being in the southwesterly corner of a tract or parcel of land identified as Parcel W-59B, an interest in and to which has been acquired, is being acquired, or is to be acquired by the United States of America for Federal Works Agency Project Texas 41-564; thence along the southerly line of said Parcel W-59B and along the southerly line of said lands of Federal Investment Company, as fenced, north 88° 30' east 325.0 feet to a point in the southeasterly corner of said Parcel W-59B; thence crossing Clinton Drive south 1930' east 100.0 feet to a point in the northerly line of the first-mentioned portion of said lands of Federal Investment Company, as fenced; thence along the northerly line of said lands of Federal Investment Company, as fenced, south 88° 30' west 275.0 feet to a point in the northwesterly corner of said Parcel W-61; thence continuing along the northerly line of said lands of Federal Investment Company, as fenced, and along the northerly line of said Parcel W-61 south 88°30' west 50.0 feet to the point or place of beginning, containing 0.75 acres more or less.

SURVEY E. THOMAS	
ACREAGE	0.75 AC
OWNER	Harris County
DATE	5-26-43
SCALE	1" = 100' VAR. 9" = 50'
SURVEYED BY A. C. SHIMSON	
COUNTY SURVEYOR	
APPROVED BY: [Signature]	
ENGINEER IN CHARGE	
FEDERAL WORKS AGENCY	
WAR PUBLIC WORKS	
HARRIS COUNTY WAR INDUSTRIES	
WATER SUPPLY	
DOCKET NO.	TEX. 41 564
PARCEL NO.	W-60
SHEET NO.	OF SHEETS

72



A tract or parcel of land lying and being in the E. Thomas Survey, Abstract No. 73, County of Harris State of Texas, and being a portion of a 1597.40 acre tract of land now or formerly of Federal Investment Company, as conveyed June 15, 1917 and recorded in the Deed Records of Harris County, Texas, Volume 543, Page 418, more particularly described as follows:

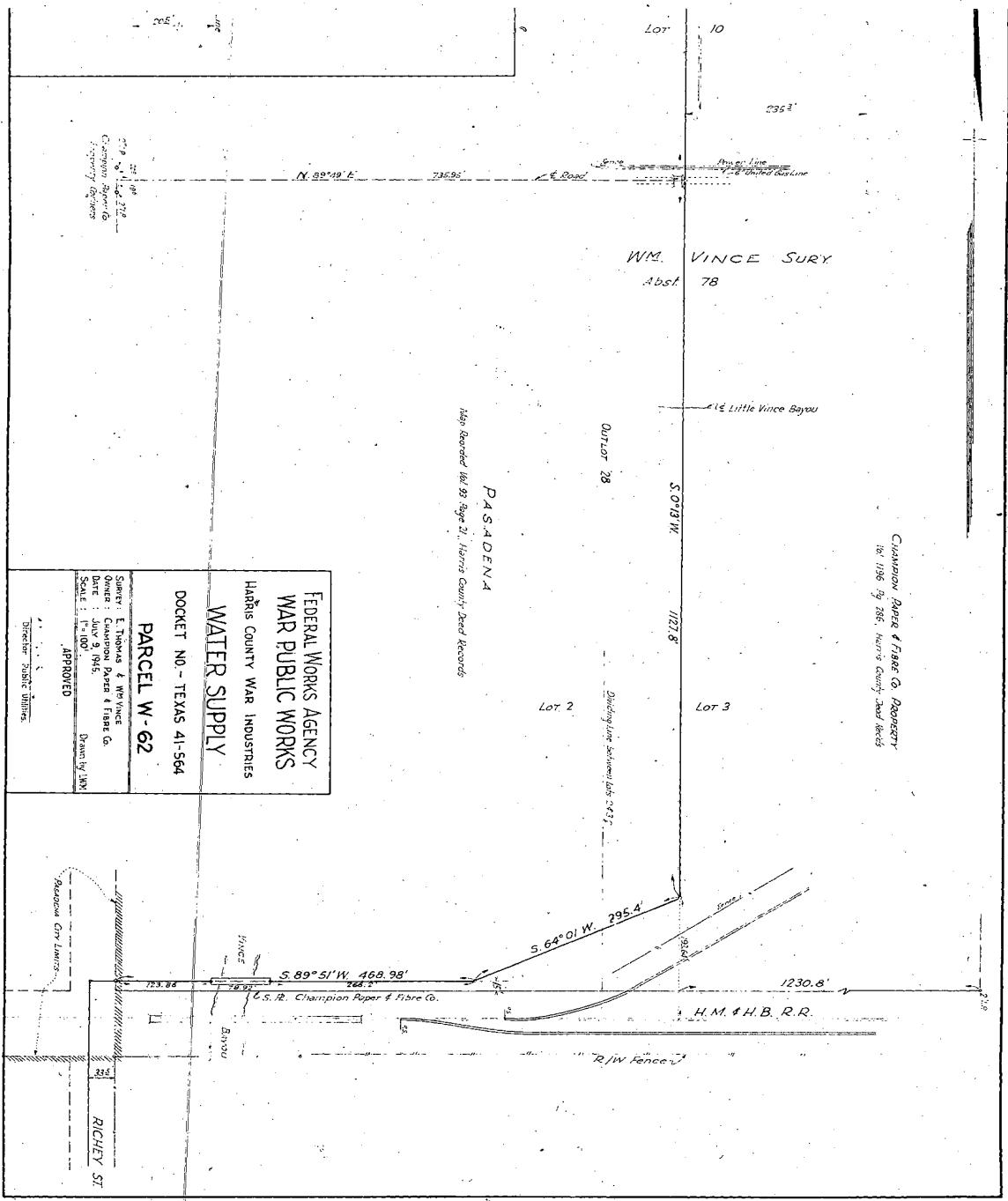
Beginning at a point in a northwesterly corner of a portion of said lands of Federal Investment Company, as fenced and generally recognized, said point being in the southerly line of Clinton Drive (100 feet in width), running thence along the southerly line of Clinton Drive, as fenced, north 88°30' east 50.0 feet to a point for the true point or place of beginning of this description, said point being in the southwesterly corner of a tract or parcel of land identified as Parcel W-60, an interest in and to which has been acquired, is being acquired, or is to be acquired by the United States of America for Federal Works Agency Project Texas 41-584; running thence along the southerly line of Clinton Drive, as fenced, and along the southerly line of said Parcel W-60 north 88°30' east 50.0 feet to a point; thence south 1°30' east 0.19 feet to a point; thence south 1°04' east 1225.10 feet to a point; thence south 1°03'30" east 1137.35 feet to a point; thence south 13°56'30" west 239.29 feet to a point; thence south 88°56'30" west 10.79 feet to a point in the easterly line of a pipe line right-of-way now or formerly of Champion Paper and Fiber Company et al; thence along the easterly line of said right-of-way north 1°03'30" west 152.61 feet to a point; thence north 13°56'30" east 87.72 feet to a point; thence north 1°03'30" west 1170.77 feet to a point; thence north 1°04' west 1224.90 feet to the point or place of beginning, containing 2.99 acres more or less.

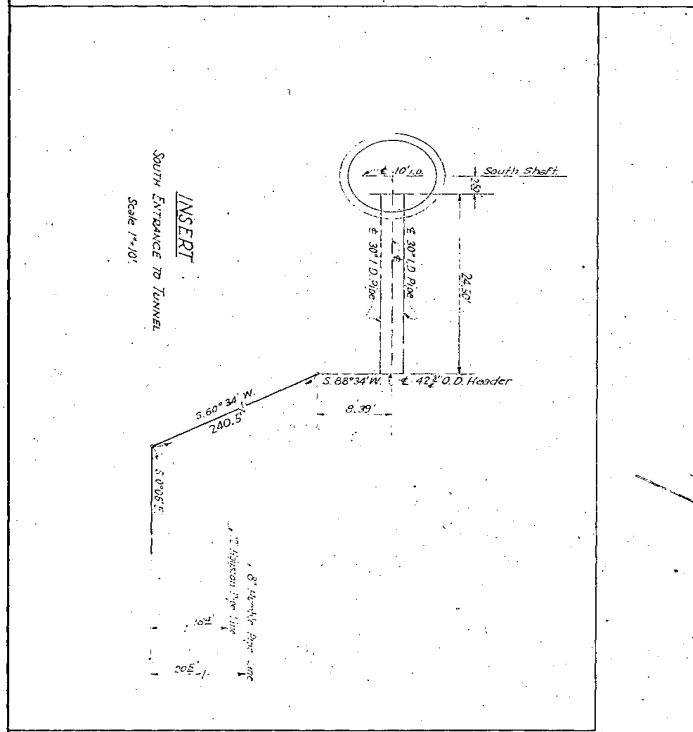
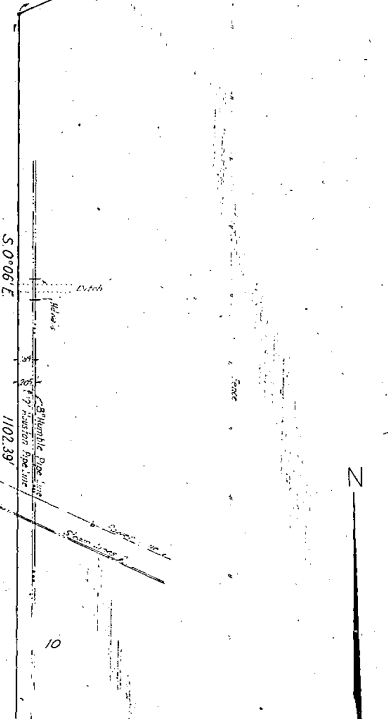
**E. THOMAS SURY - ABST. 73.
FEDERAL INVEST. CO. 1597⁴⁰ AC.
Vol. 348 Pg. 418, Harris County Deed Records**

SURVEY E. THOMAS
ACREAGE 29/AC.
OWNER Federal Invest Co.
DATE 5-26-43
SCALE 1"=100' VAR. 9°50'
SURVEYED BY A.C. Stimson
COUNTY SURVEYOR
APPROVED BY
ENGINEER IN CHARGE

APPROVED BY _____
ENGINEER IN CHARGE

FEDERAL WORKS AGENCY
WAR PUBLIC WORKS
HARRIS COUNTY WAR INDUSTRIES
WATER SUPPLY
DOCKET NO. -TEX. 41-564
PARCEL NO. W-61
SHEET NO. OF SHEET





75
FE

Tract A Beginning at a point in a northwesterly corner of a portion of the Federal Investment Company 1597.40 acre tract as fenced and generally recognized, said point being in the southerly line of Clinton Drive (100 feet in width); running thence along the southerly line of Clinton Drive North 88 degrees 30 minutes East 30 feet to a point, said point being distant South 88 degrees 30 minutes West 20 feet from the southwesterly corner of a tract or parcel of land identified as Parcel W-50, acquired by the United States December 10, 1943, through condemnation proceedings instituted in the United States District Court in and for the Southern District of Texas, Civil No. 1188, and also being in the east line of the Champion Paper and Fibre Company 30-foot right-of-way; thence South 1 degree 4 minutes East along said east right-of-way line of the Champion Paper and Fibre Company, through the Federal Investment Company 1597.40 acre tract, a distance of 1224.90 feet to a point; thence continuing along the east right-of-way line South 1 degree 3 minutes 30 seconds East 1280.05 feet to a point, said point being the beginning point of the description of the force main under and through the Champion Paper and Fibre Company property more fully described as follows:

Beginning at a point, as described above, same being the center line of a 42-inch inside diameter concrete pipe, and said point being North 1 degree 3 minutes 30 seconds West 8.47 feet from a 6-inch square concrete right-of-way post in the east line of the Champion Paper and Fibre Company Right-of-way; running thence South 13 degrees 56 minutes West along the center line of a 42-inch inside diameter concrete pipe (in a strip of land 6 feet in width) a distance of 59.73 feet to a point, being the center line of a 42-3/4 inch outside diameter steel 5/16 inch thick header pipe, from which two (2) 30-inch inside diameter steel pipes emerge and extend South 13 degrees 56 minutes West (in a strip of land 15 feet in width) a distance of 21.80 feet to a point distant North 1 degree 3 minutes 30 seconds West 2.62 feet from the center of the 10-foot round inside diameter, north shaft entrance to the Champion Paper and Fibre Company tunnel under the Ship Channel, as shown by plat entitled "Federal Works Agency War Public Works - Harris County War Industries - Water Supply - Docket No. Texas 41-564 - Parcel W-62", dated July 9, 1945.

Tract B Beginning at a point, being the terminus of the last course in Tract A above, which point is distant North 1 degree 3 minutes 30 seconds West 2.62 feet from the center of the 10-foot round inside diameter, north shaft entrance to the Champion Paper and Fibre Company tunnel under the Ship Channel; thence continuing two (2) 30-inch inside diameter steel pipes, down in the north shaft of the tunnel a vertical distance of 99.6 feet and a horizontal distance of 5.5 feet to the West, conforming to the westward lean of the shaft; thence through the tunnel South 1 degree 26 minutes 30 seconds East 813.12 feet to a point distant 2.50 feet south of the center line of the 10-foot round inside diameter south shaft of the Champion Paper and Fibre Company tunnel under the Ship Channel; thence up, continuing two (2) 30-inch inside diameter steel pipes, a vertical distance of 104.30 feet to a point distant 2.50 feet south of the center line of the south shaft of the tunnel, as shown by plat entitled "Federal Works Agency War Public Works - Harris County War Industries - Water Supply - Docket No. Texas 41-564 - Parcel W-62", dated July 9, 1945.

Parcel W-62

76
77

Tract C Beginning at a point, being the terminus of the last course described in Tract "B" above, which point is distant 2.50 feet south of the center line of the south shaft of the Champion Paper and Fibre Company tunnel under the Ship Channel; thence continuing two (2) 30-inch inside diameter steel pipes South 1 degree 26 minutes East (in a strip of land 15 feet in width) a distance of 24.50 feet to a point, being the center of a 42-3/4 inch outside diameter 5/16 inch thick steel header pipe; thence South 88 degrees 34 minutes West along the center line of a 42-3/4 inch outside diameter steel header pipe (in a strip of land 6 feet in width) a distance of 8.39 feet to a point, being the center line of a single 42-inch inside diameter steel pipe; thence continuing along a strip of land 6 feet in width and along the center line of a 42-inch inside diameter pipe South 60 degrees 34 minutes West 240.5 feet to a point and South 0 degrees 6 minutes East 1102.39 feet to a point, said point being the center line of a road known as Second Street, said point also being distant North 89 degrees 49 minutes East 735.95 feet from the west property line of the Champion Paper and Fibre Company property; thence South 0 degrees 13 minutes West, continuing along the center line of a 42-inch inside diameter pipe (in a strip of land 6 feet in width) a distance of 1127.8 feet to a point where the 42-inch inside diameter pipe reduces to a 36-inch inside diameter, said point being distant North 0 degrees 13 minutes East 193.64 feet from the center line of the Public Belt Railroad track main line; thence South 64 degrees 01 minute West along the center line of the 36-inch inside diameter pipe (in a strip of land 6 feet in width) a distance of 295.4 feet to a point, said point being distant 15 feet north from the south property line of the Champion Paper and Fibre Company; thence South 89 degrees 51 minutes West, continuing along the center line of the 36-inch inside diameter pipe (in a strip of land 6 feet in width) a distance of 266.2 feet to a point, said point being the beginning of two (2) 24-inch inside diameter steel pipes across Vince Bayou; thence continuing along the center line between the two (2) 24-inch inside diameter pipes (in a strip of land 10 feet in width crossing Vince Bayou) a distance of 78.92 feet, said pipes being supported on a 2 pile, 3 bent trestle 40 feet long to a point, same being the beginning of the 36-inch inside diameter pipe; thence continuing along the center line of the 36-inch inside diameter pipe (in a strip of land 6 feet in width) a distance of 123.86 feet to a point the total distance as described above being 468.98 feet and said point being in the east property line of Richey Street of the City of Pasadena, Texas, and the center line as described above being 15 feet from and parallel to the south property line of the Champion Paper and Fibre Company property, as shown on plat entitled "Federal Works Agency War Public Works - Harris County War Industries - Water Supply - Docket No. Texas 41-564 - Parcel W-62", dated July 9, 1945.

SINCLAIR REFINING CO.

N. L. RIDGWAY CO.,

W-66
ROY GLASGOW
LOT 1 OUT LOT 34
S.O. 11'E

CONCRETE
PASADENA CITY LIMITS

TO: N OF P. S. DENA
Map Recorded 161/33 Pg. 21, Harris Co.
Deed Records.
1/11/11 INCE SURY - 115ST. 70.

BLACKWELL

PARK ST.

FEDERAL WORKS AGENCY
WAR PUBLIC WORKS
HARRIS COUNTY WAR INDUSTRIES
WATER SUPPLY
DOCKET NO. — TEX. 41—564
PARCEL NO. **W-65**

SURVEY *Wm VINE*
ACREAGE ———
OWNER *City of Pasadena*
DATE 6 - 17 - 43
SCALE *1" = 200' VAR. 9" 30"*
SURVEYED BY
CITY OF HOUSTON

APPROVED BY
ENGINEER IN CHARGE

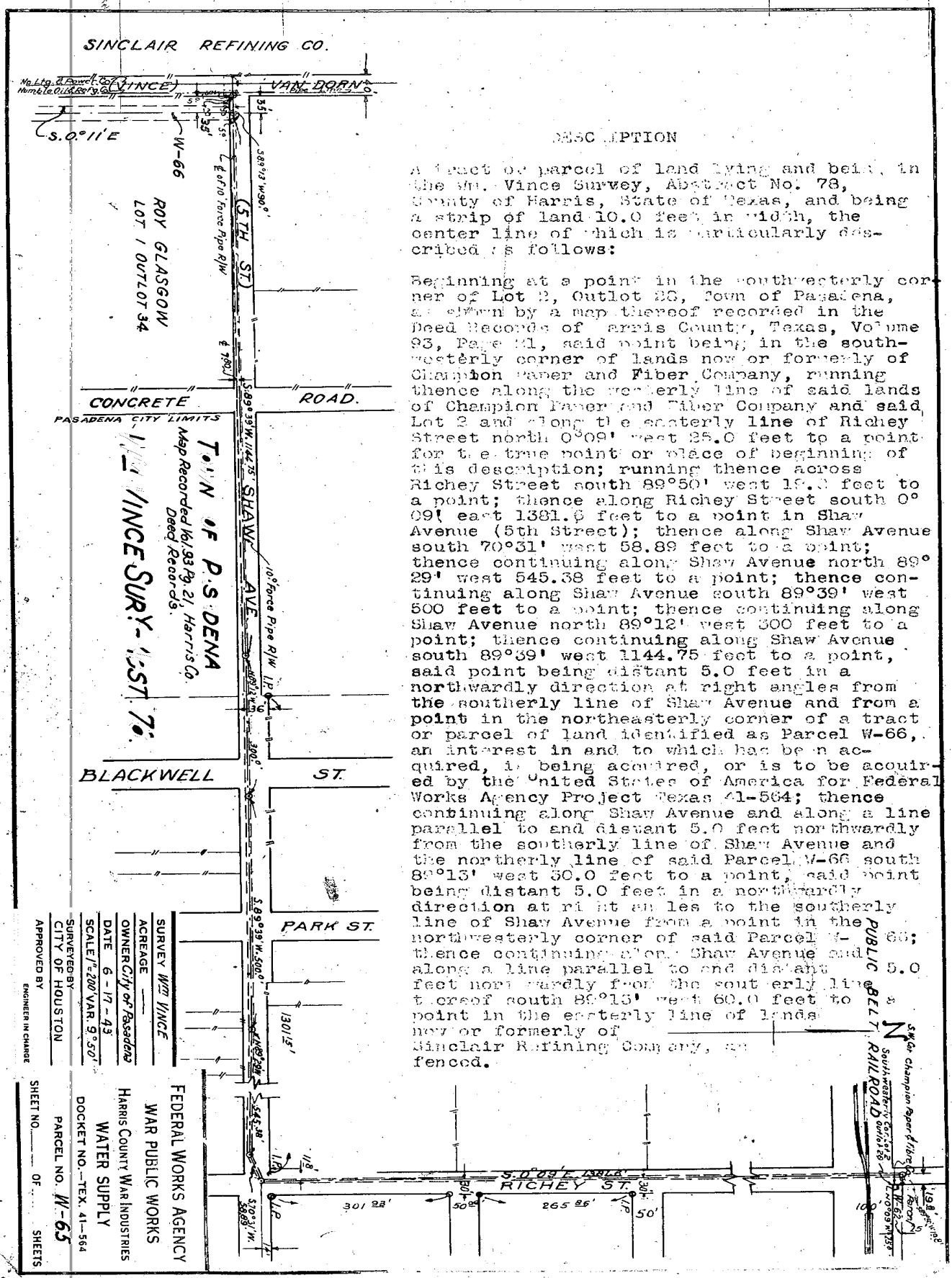
SHEET NO. _____ OF _____ SHEETS

DESC .PTION

A tract or parcel of land lying and being, in the St. Vince Survey, Abstract No. 78, County of Harris, State of Texas, and being a strip of land 10.0 feet in width, the center line of which is particularly described as follows:

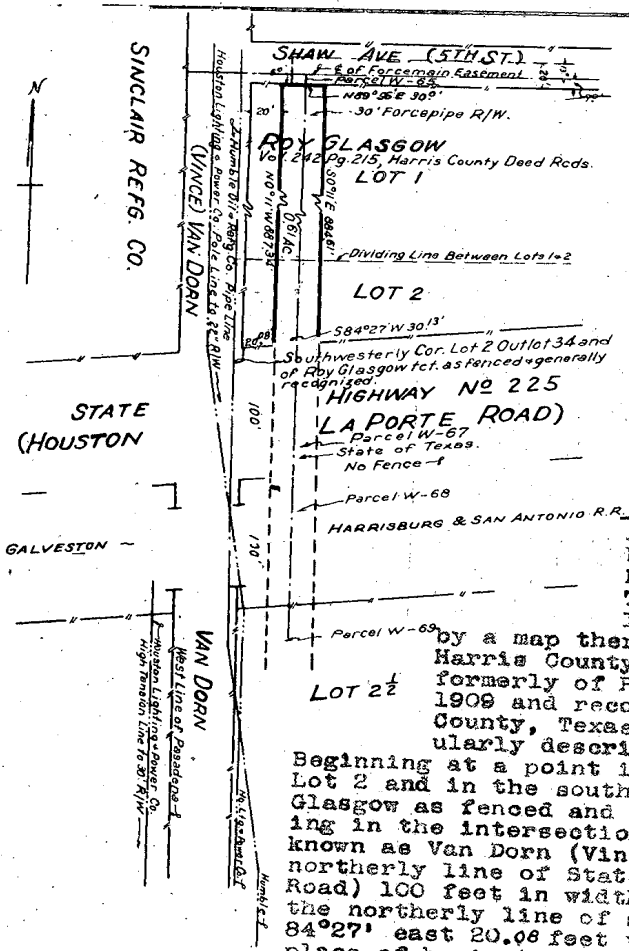
Beginning at a point in the southwesterly corner of Lot 2, Outlot 23, Town of Pasadena, as shown by a map thereof recorded in the Deed Records of Harris County, Texas, Volume 93, Page 41, said point being in the southwesterly corner of lands now or formerly of Champion Paper and Fiber Company, running thence along the westerly line of said lands of Champion Paper and Fiber Company and said Lot 2 and along the easterly line of Richey Street north $0^{\circ}09'$ west 25.0 feet to a point for the true point or place of beginning of this description; running thence across Richey Street south $89^{\circ}50'$ west 15.0 feet to a point; thence along Richey Street south $0^{\circ}09'$ east 1381.0 feet to a point in Shaw Avenue (5th Street); thence along Shaw Avenue south $70^{\circ}31'$ west 58.89 feet to a point; thence continuing along Shaw Avenue north $89^{\circ}29'$ west 545.38 feet to a point; thence continuing along Shaw Avenue south $89^{\circ}39'$ west 500 feet to a point; thence continuing along Shaw Avenue north $89^{\circ}12'$ west 300 feet to a point; thence continuing along Shaw Avenue south $89^{\circ}39'$ west 1144.75 feet to a point, said point being distant 5.0 feet in a northwardly direction at right angles from the southerly line of Shaw Avenue and from a point in the northeasterly corner of a tract or parcel of land identified as Parcel W-66, an interest in and to which has been acquired, is being acquired, or is to be acquired by the United States of America for Federal Works Agency Project Texas 41-564; thence continuing along Shaw Avenue and along a line parallel to and distant 5.0 feet northwardly from the southerly line of Shaw Avenue and the northerly line of said Parcel W-66 south $89^{\circ}13'$ west 30.0 feet to a point, said point being distant 5.0 feet in a northwardly direction at right angles to the southerly line of Shaw Avenue from a point in the northwesterly corner of said Parcel W-66; thence continuing along Shaw Avenue and along a line parallel to and distant 5.0 feet northwardly from the southerly line thereof south $89^{\circ}13'$ west 60.0 feet to a point in the easterly line of lands now or formerly of Sinclair Refining Company, as fenced.

PUBLIC BELT RAILROAD



78

L. L. MIDWAY CO.



Map recorded Vol. 93 Pg. 21, Harris County Deed Rcds.
OUTLOT 34 PASADENA
WM VINCE SURY-ABST. 78.

DESCRIPTION

A tract or parcel of land lying and being in the Wm. Vince Survey, Abstract No. 78, County of Harris, State of Texas, and being a portion of Lots 1 and 2, Outlot 34, Pasadena as shown by a map thereof recorded in the Deed Records of Harris County, Texas, Volume 93, Page 21, now or formerly of Roy Glasgow as conveyed November 24, 1909 and recorded in the Deed Records of Harris County, Texas, Volume 242, Page 215, more particularly described as follows:

Beginning at a point in the southwesterly corner of said Lot 2 and in the southwesterly corner of said lands of Roy Glasgow as fenced and generally recognized, said point being in the intersection of the easterly line of a road known as Van Dorn (Vince Street), as fenced, with the northerly line of State Highway No. 225 (Houston LaPorte Road) 100 feet in width, as fenced, running thence along the northerly line of said State Highway as fenced north 84°27' east 20.08 feet to a point for the true point or place of beginning of this description, said point being in the northwesterly corner of a tract or parcel of land identified as Parcel W-67 an interest in and to which has been acquired, or is to be acquired by the United States of America for Federal Works Agency Project Texas 41-564; running thence north 0°11' west 887.34 feet to a point in the southerly line of Shaw Avenue (Fifth Street) as fenced; thence along the southerly line of Shaw Avenue as fenced and partially along the southerly line of a tract or parcel of land identified as Parcel W-65 an interest in and to which has been acquired, or is to be acquired by the United States of America for Federal Works Agency Project Texas 41-564, north 89°56' east 30 feet to a point; thence south 0°11' east 884.61 feet to a point in the northerly line of said State Highway as fenced, said point being in the northwesterly corner of said Parcel W-67; thence along the northerly line of said State Highway as fenced and along the northerly line of said Parcel W-67 south 84°27' west 30.13 feet to the point or place of beginning containing 0.61 acres more or less.

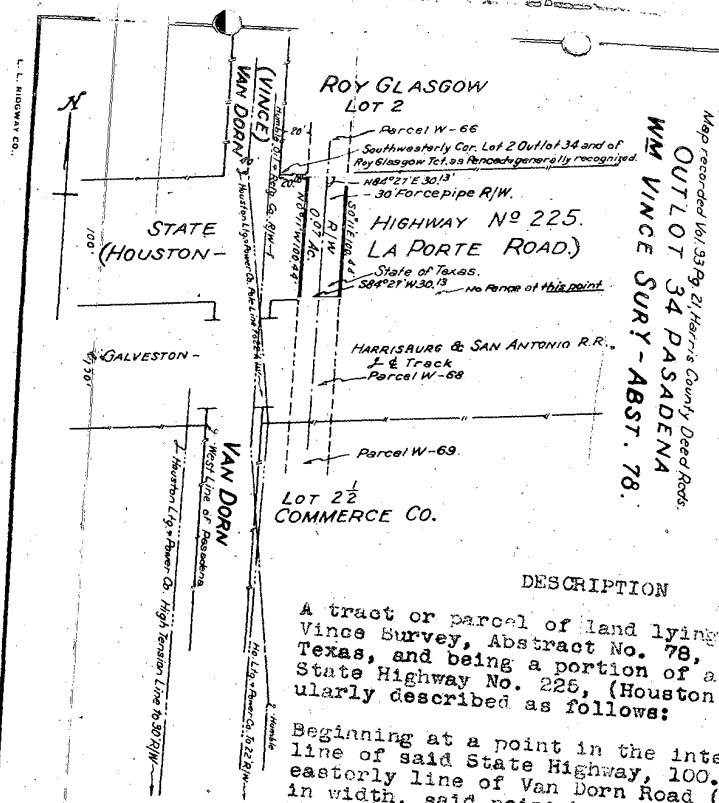
SURVEYED BY	W. VINCE
ACREAGE	0.61
OWNER	Roy Glasgow
DATE	5-20-43
SCALE	1/100' VAR. 950
SURVEYED BY	A. C. Johnson
COUNTY SURVEYOR	
APPROVED BY	
ENGINEER IN CHARGE	

Revised 7-19-43

FEDERAL WORKS AGENCY
WAR PUBLIC WORKS
HARRIS COUNTY WAR INDUSTRIES
WATER SUPPLY

DOCKET NO. - TEX. 41-564
PARCEL NO. W-66.

SHEET NO. OF SHEETS



Map recorded 101.33 by 21 Harris County Deed Records.
WM VINCE SURVY-ABST. 78.
OUTLOT 34 PASADENA

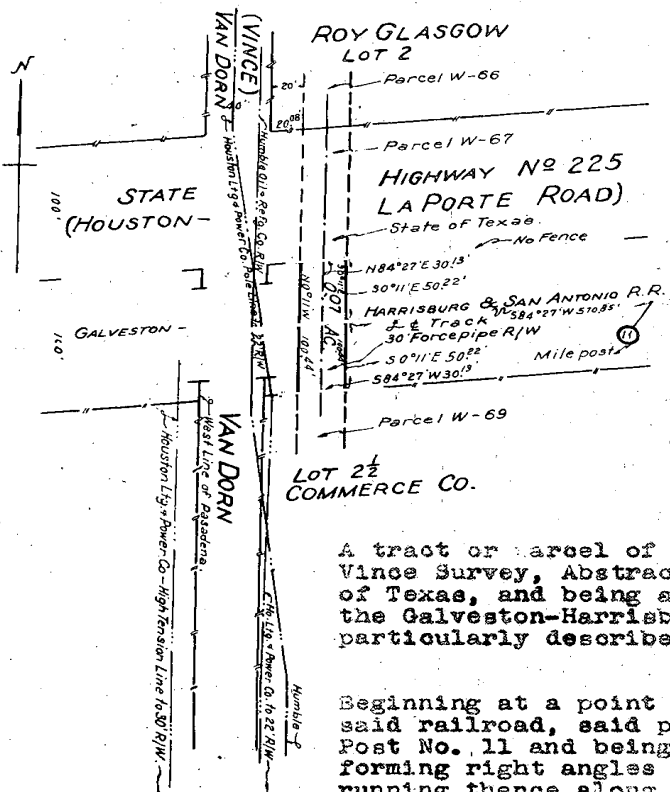
DESCRIPTION

A tract or parcel of land lying and being in the Wm. Vince Survey, Abstract No. 78, County of Harris, State of Texas, and being a portion of a State Highway known as State Highway No. 225, (Houston La Porte Road) more particularly described as follows:

Beginning at a point in the intersection of the northerly line of said State Highway, 100.0 feet in width, with the easterly line of Van Dorn Road (Vince Street), 40.0 feet in width, said point being in the southwesterly corner of Lot 2, Outlot 34, Pasadena, now or formerly of Roy Glasgow, as fenced and generally recognized, a map of said Outlot 34 being of record in the Deed Records of Harris County, Texas, Volume 93, Page 21, running thence along the southerly line of said Lot 2 and said lands of Roy Glasgow, as fenced, north 84°27' east 20.08 feet to a point for the true point or place of beginning of this description, said point being in the southwesterly corner of a tract or parcel of land identified as Parcel W-66, an interest in and to which has been acquired, or is to be acquired by the United States of America for Federal Works Agency Project Texas 41-564; running thence along the southerly line of said Parcel W-66, as fenced, north 84°27' east 30.13 feet to a point in the southeasterly corner of said Parcel W-66; thence crossing said State Highway south 0°11' east 100.44 feet to a point in the northerly line of the right-of-way of the Galveston-Harrisburg & San Antonio Railroad, said point being in the northeasterly corner of a tract or parcel of land identified as Parcel W-68, an interest in and to which has been acquired, or is to be acquired by the United States of America for Federal Works Agency Project Texas 41-564; thence along the northerly line of said right-of-way and along the northerly line of said Parcel W-68 south 84°27' west 30.13 feet to a point in the northwesterly corner of said Parcel W-68; thence crossing said State Highway north 0°11' west 100.44 feet or less.

SURVEY W-66	
ACREAGE	0.07 AC.
OWNER	State of Texas
DATE	5-24-43
SCALE	1"=100' VAR. 9.50'
SURVEYED BY A.C. SIMMONS	
COUNTY SURVEYOR	
APPROVED BY	
FINISHED IN CHARGE	
SHEET NO. OF SHEETS	
FEDERAL WORKS AGENCY	
WAR PUBLIC WORKS	
HARRIS COUNTY WAR INDUSTRIES	
WATER SUPPLY	
DOCKET NO. - TEX. 41 564	
PARCEL NO. W-67	

L.L. HIGHWAY CO.



Map recorded Vol. 33 Pg. 21 Harris County Deed Recs.
OUTLOT 34 PASADENA
WM VINCE SURV - ABST. 78.

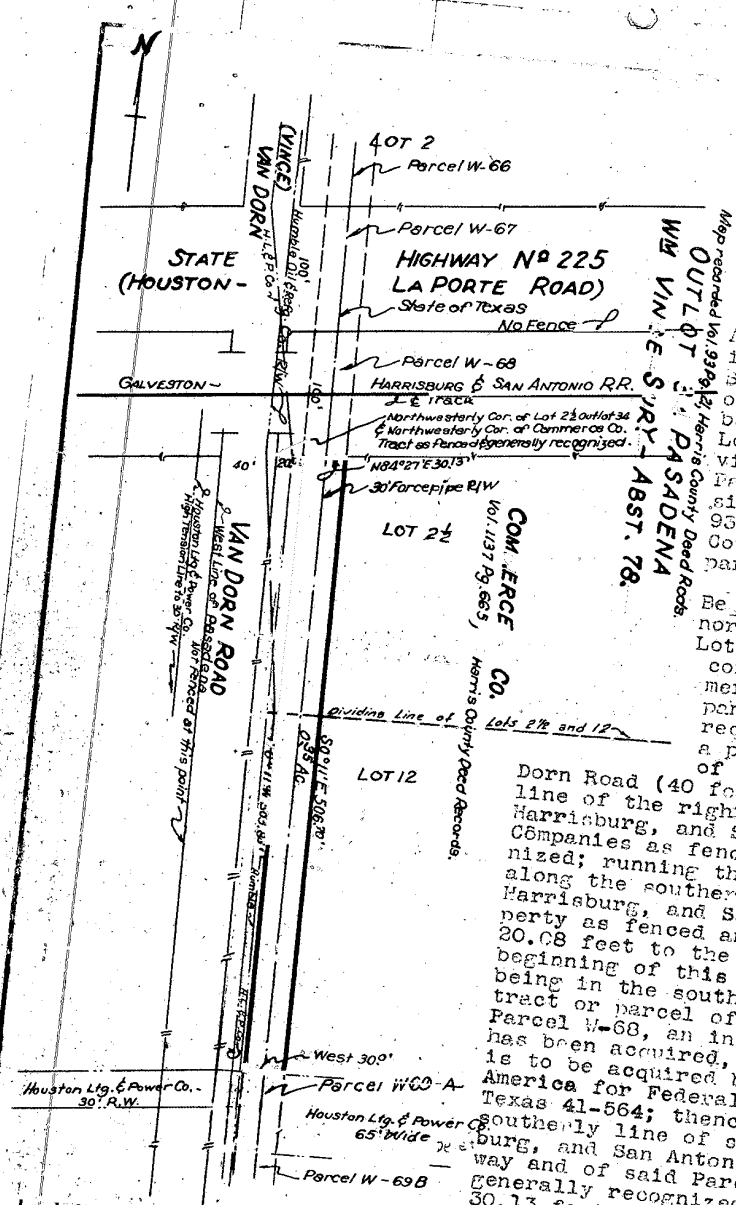
DESCRIPTION

A tract or parcel of land lying and being in the Wm. Vince Survey, Abstract No. 78, County of Harris, State of Texas, and being a portion of the right-of-way of the Galveston-Harrisburg & San Antonio Railroad, more particularly described as follows:

Beginning at a point in the center line of the track of said railroad, said point being opposite Railroad Mile Post No. 11 and being in a line from said mile post, forming right angles with the center line of said track, running thence along the center line of said track south 84°27' west 570.85 feet to a point for the true point or place of beginning of this description; running thence across said right-of-way south 0°11' east 50.22 feet to a point in the northerly line of lands now or formerly of the Commerce Company, as fenced, said point being in the northeasterly corner of a tract or parcel of land identified as Parcel W-69, an interest in and to which has been acquired, is being acquired, or is to be acquired by the United States of America for Federal Works Agency Project Texas 41-664; thence along the northerly line of said lands of the Commerce Company, as fenced, and along the northerly line of said Parcel W-69 south 84°27' west 30.13 feet to a point in the northwesterly corner of said Parcel W-69; thence crossing said right-of-way north 0°11' west 100.44 feet to a point in the southerly line of State Highway No. 225 (Houston La Porte Road), said point being in the southwesterly corner of a tract or parcel of land identified as Parcel W-67, an interest in and to which has been acquired, is being acquired, or is to be acquired by the United States of America for Federal Works Agency Project Texas 41-664; thence along the southerly line of said State Highway and along the southerly line of said Parcel W-67 north 84°27' east 30.13 feet to a point in the southeasterly corner of said Parcel W-67; thence crossing said right-of-way south 0°11' east 50.22 feet to the point or place of beginning, containing 0.07 acres more or less.

SURVEY	WM VINCE
ACREAGE	0.076
OWNER	Galveston-Harrisburg & San Antonio R.R.
DATE	5-24-43
SCALE	1"=100' VAR. 9'50"
SURVEYED BY	A.C. SIMMONS
COUNTY SURVEYOR	
APPROVED BY	
REGISTER IN CHARGE	

FEDERAL WORKS AGENCY
WAR PUBLIC WORKS
HARRIS COUNTY WAR INDUSTRIES
WATER SUPPLY
DOCKET NO. - TEX. 41 564
PARCEL NO. W-68
SHEET NO. OF SHEETS



DESCRIPTION

A tract or parcel of land lying and being in the Wm. Vince Survey, Abstr. No. 78, County of Harris, State of Texas, and being portions of Lot 2 1/2 and Lot 12 of Outlot 34 of a subdivision known as the Town of Pasadena; a map of said subdivision being recorded in Volume 95, Page 21 of the Harris County Deed Records, more particularly described as follows:

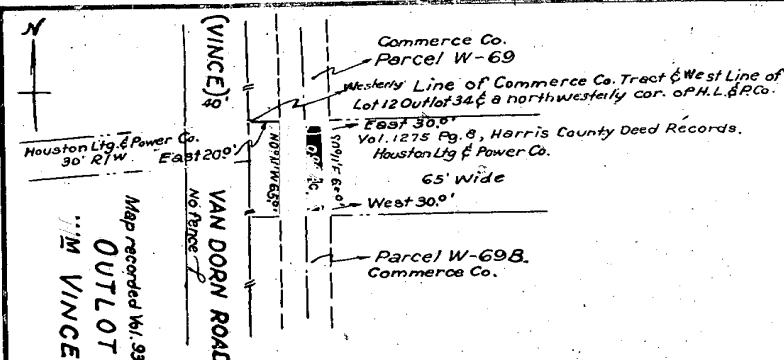
Beginning at a point in the northwesterly corner of said Lot 2 1/2 and the northwesterly corner of lands now or formerly of the Commerce Company as fenced and generally recognized; said point being a point in the intersection of the easterly line of Van Dorn Road (40 feet wide) and the southerly line of the right of way of the Galveston, Harrisburg, and San Antonio Railroad Companies as fenced and generally recognized; running thence north 84°27' east Harrisburg, and San Antonio Railroad property as fenced and generally recognized, 20.08 feet to the true point or place of beginning of this description, said point being in the southwesterly corner of a tract or parcel of land identified as Parcel W-68, an interest in and to which has been acquired, is being acquired, or is to be acquired by the United States of America for Federal Works Agency Project Texas 41-564; thence continuing along the southerly line of said Galveston, Harrisburg, and San Antonio Railroad right of way and of said Parcel W-68 as fenced and generally recognized, north 84°27' east, 30.13 feet to a point; thence south 00°11' east, 506.70 feet to a point in the northerly line of lands now or formerly of the Houston Lighting and Power Company, said point being identified as Parcel W-69A, an interest in and to which has been acquired, is being acquired, or is to be acquired by the United States of America for Federal Works Agency Project Texas 41-564; thence west along the northerly line of said lands of Houston Lighting and Power Company and of said Parcel W-69A, 30.0 feet to a point in the northwesterly corner of said Parcel W-69A; thence north 00°11' west, 503.88 feet to the point or place of beginning, containing 0.35 acres of land more or less.

Survey Wm. Vince
ACREAGE 0.35 AC.
OWNER COMMERCE CO.
DATE 5-25-43
SCALE 1"=100' VAR. 90° 50'
SURVEYED BY A. C. STANTON
COUNTY HARRIS
APPROVED BY [Signature]
ENGINEER IN CHARGE
SHEET NO. 1 OF 1 SHEETS

Revised 11-15-43

FEDERAL WORKS AGENCY
WAR PUBLIC WORKS
HARRIS COUNTY WAR INDUSTRIES
ATER SUPPLY
DOCKET NO. - TEX. 41-564
PARCEL NO. W-69

82



Map recorded Vol. 93 Pg. 21, Harris County Deed Recds.
OUTLOT 34 PASADENA.
WM VINCE SURV - ABST. 78.

DESCRIPTION

A tract or parcel of land lying and being in the Wm. Vince Survey, Abstract No. 78, County of Harris, State of Texas, and being a portion of Lot 12 of Outlot 34 of a subdivision known as the Town of Pasadena; a map of said subdivision being recorded in Volume 93, Page 21 of the Harris County Deed Records, more particularly described as follows:

Beginning at a point in the northwesterly corner of lands now or formerly of Houston Lighting and Power Company as conveyed by General Warranty Deed, Recorded in the Deed Records of Harris County, Texas, Volume 1275, Page 8, said point being in the intersection of the easterly line of Van Dorn Road (Vince Street, 40.0 feet in width), as fenced, and the westerly line of Lot 12, Outlot 34, with the northerly line of said lands of Houston Lighting and Power Company, running thence east along the northerly line of said lands of Houston Lighting and Power Company 20.0 feet to the true point or place of beginning of this description, said point being in the southwesterly corner of a tract or parcel of land identified as Parcel W-69, an interest in and to which has been acquired, is being acquired, or is to be acquired by the United States of America for Federal Works Agency Project Texas 41-564; thence continuing east along the northerly line of said lands of Houston Lighting and Power Company and along the southerly line of said Parcel W-69, 30.0 feet to a point in the southeasterly corner of said Parcel W-69; thence south 0°11' east 65.0 feet to a point in the southerly line of said lands of Houston Lighting and Power Company, said point being in the northeasterly corner of a tract or parcel of land identified as Parcel W-69B, an interest in and to which has been acquired, is being acquired, or is to be acquired by the United States of America for Federal Works Agency Project Texas 41-564; thence west along the southerly line of said lands of Houston Lighting and Power Company and along the northerly line of said Parcel W-69B, 30.0 feet to a point in the northwesterly corner of said Parcel W-69B; thence north 00°11' west 65.0 feet to the point or place of beginning, containing 0.04 acres more or less.

SURVEY BY VINCE
ACREAGE 0.04
OWNER Houston Ltg & Power Co.
DATE 5-25-43
SCALE 1"=100' VAR. 9.50'
SURVEYED BY A.C. SHIMSON
COUNTY SURVEYOR

APPROVED BY: _____
 ENGINEER IN CHARGE

Revised 11-16-43

FEDERAL WORKS AGENCY
 WAR PUBLIC WORKS
 HARRIS COUNTY WAR INDUSTRIES
 WATER SUPPLY
 DOCKET NO. - TEX 41-564
 PARCEL NO. W-69A
 SHEET NO. _____ OF _____ SHEETS

RECORDER'S MEMORANDUM:
 All Or Parts Of The Text On This Page
 Was Not Clearly Legible For Satisfactory
 Recordation

Houston Lighting & Power Co. 30' R/W.
High Tension Line

Northeasterly Cor. of Rosa C. Allen,
Est., 484.69 Ac. Tract as generally recognized

WM VINCE SU,?Y-ABST. 78. Map LOT 7 CC

ROSA C. ALLEN, EST. 484.69 AC
Vol. 1056 Pg. 325, Harris & Deed Rcds

Parcel W-71

Harris County R/W
24 30' Force Pipe R/W

ST.)
0.03 Ac.

584° 27' W 40.18'

ROA

Parcel 1 W-698
S0°11'E | 30.13'

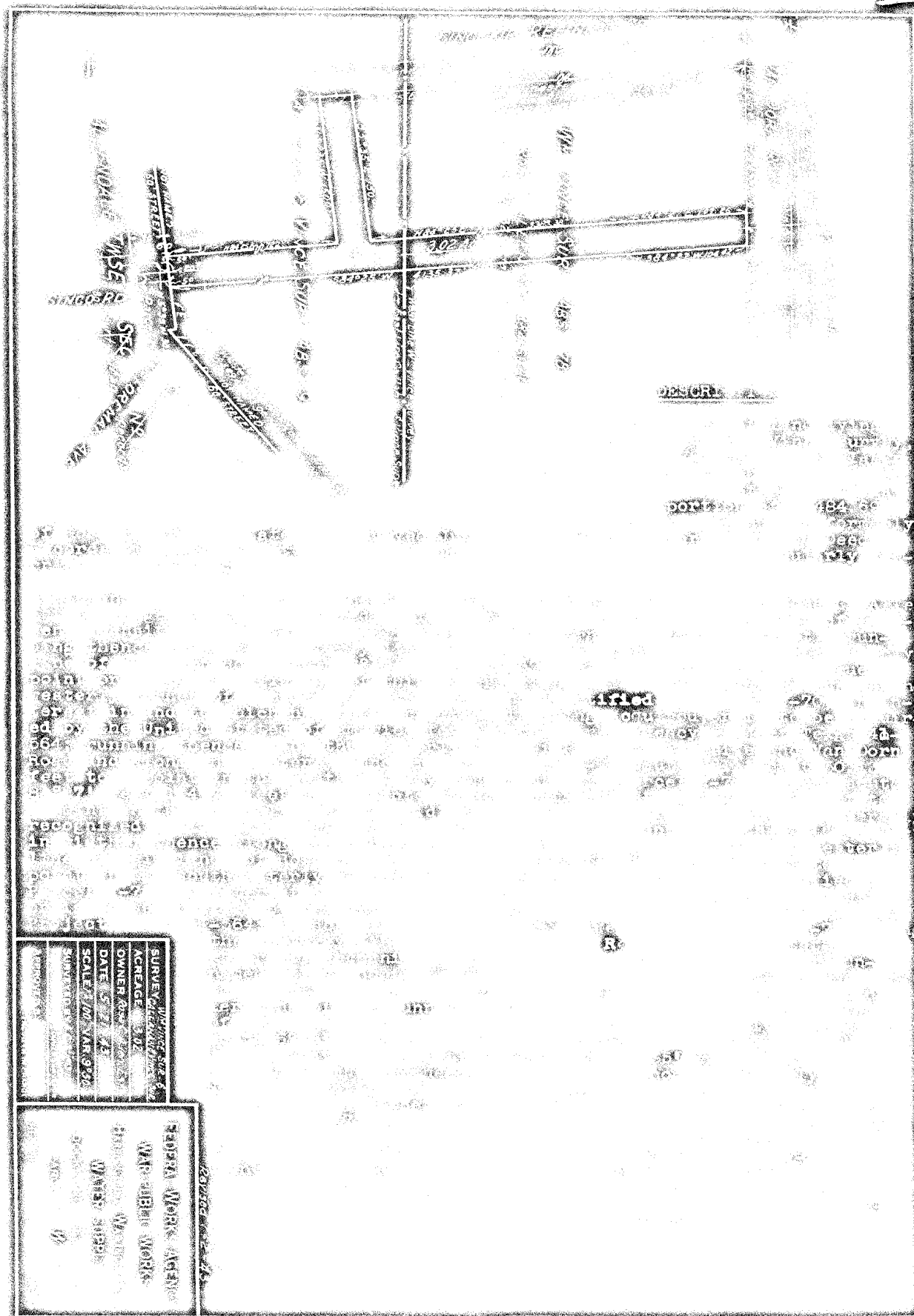
COMMERCE CO.
LOT 14 OUTLOT 34 PASADENA.
Map recorded Vol. 53 Pg. 21, Harry's Co. Deed Records

A tract or parcel of land lying and being in the Wm. Vince Survey, Abstract No. 78, County of Harris, State of Texas, and being a portion of a Harris County road known as Van Dorn Road (Vince Street) more particularly described as follows:

Beginning at a point in the northeasterly corner of a 484.69 acre tract of land, now or formerly of Rosa C. Allen Estate, as generally recognized, Volume 1066, Page 325, Deed Records of Harris County, Texas, said point being in the southeasterly corner of a 30 foot high tension line right-of-way of the Houston Lighting and Power Company, running thence along the easterly line of said lands of Rosa C. Allen Estate and along the westerly line of said Van Dorn Road and the westerly line of the Town of Pasadena south 0°11' east 150.67 feet to a point for the true point or place of beginning of this description, said point being in the northeasterly corner of a tract or parcel of land identified as Parcel W-71, an interest in and to which has been acquired, is being acquired, or is to be acquired by the United States of America for Federal Works Agency Project Texas 41-664; running thence across said Van Dorn Road north 84°27' east 40.18 feet to a point in the westerly line of lands now or formerly of the Commerce Company, as fenced, said point being in the most southerly northwesterly corner of a tract or parcel of land identified as Parcel W-39B, an interest in and to which has been acquired, is being acquired, or is to be acquired by the United States of America for Federal Works Agency Project Texas 41-664; thence along the westerly line of said lands of the Commerce Company, as fenced, and along the most westerly line of said Parcel W-69B, south 0°11' east 30.13 feet to a point in the southwesterly corner of said Parcel W-69B, thence crossing said Van Dorn Road south 84°27' west 40.13 feet to a point in the easterly line of said lands of Rosa C. Allen Estate, said point being in the southeasterly corner of said Parcel W-71; thence along the easterly line of said lands of Rosa C. Allen Estate and along the easterly line of said Parcel W-71 north 0°11' west 30.13 feet to the point or place of beginning, containing 0.03 acres more or less.

SURVEY W² V² N² C² E
ACREAGE 0.03 Ac.
OWNER Harris County
DATE 5-25-43
SCALE 1"=100' VAR. 9° 50'
SURVEYED BY A.C. Stimson
COUNTY SURVEYOR
APPROVED BY _____


FEDERAL WORKS AGENCY
WAR PUBLIC WORKS
HARRIS COUNTY WAR INDUSTRIES
WATER SUPPLY
DOCKET NO. TEX. 41-564
PARCEL NO. W-70
SHEET NO. OF SHEETS





SURVIVAL IN MARYLAND	
PERCENT	100
NUMBER	100
DATE	10/10/77
TIME	10:10
LOCATION	10/10/77
STATUS	10/10/77
REMARKS	10/10/77


A black and white photograph of a document page, likely a ledger or record book. The page is framed by a dark border. It contains several columns of text and numbers, arranged in a structured format typical of a ledger. The text is somewhat faded and difficult to read, but the layout suggests a systematic record-keeping system.



SURVEYOR	W. H. HARRIS
OWNER	W. H. HARRIS
DATE	7-1-1915
SCALE	1" = 40'

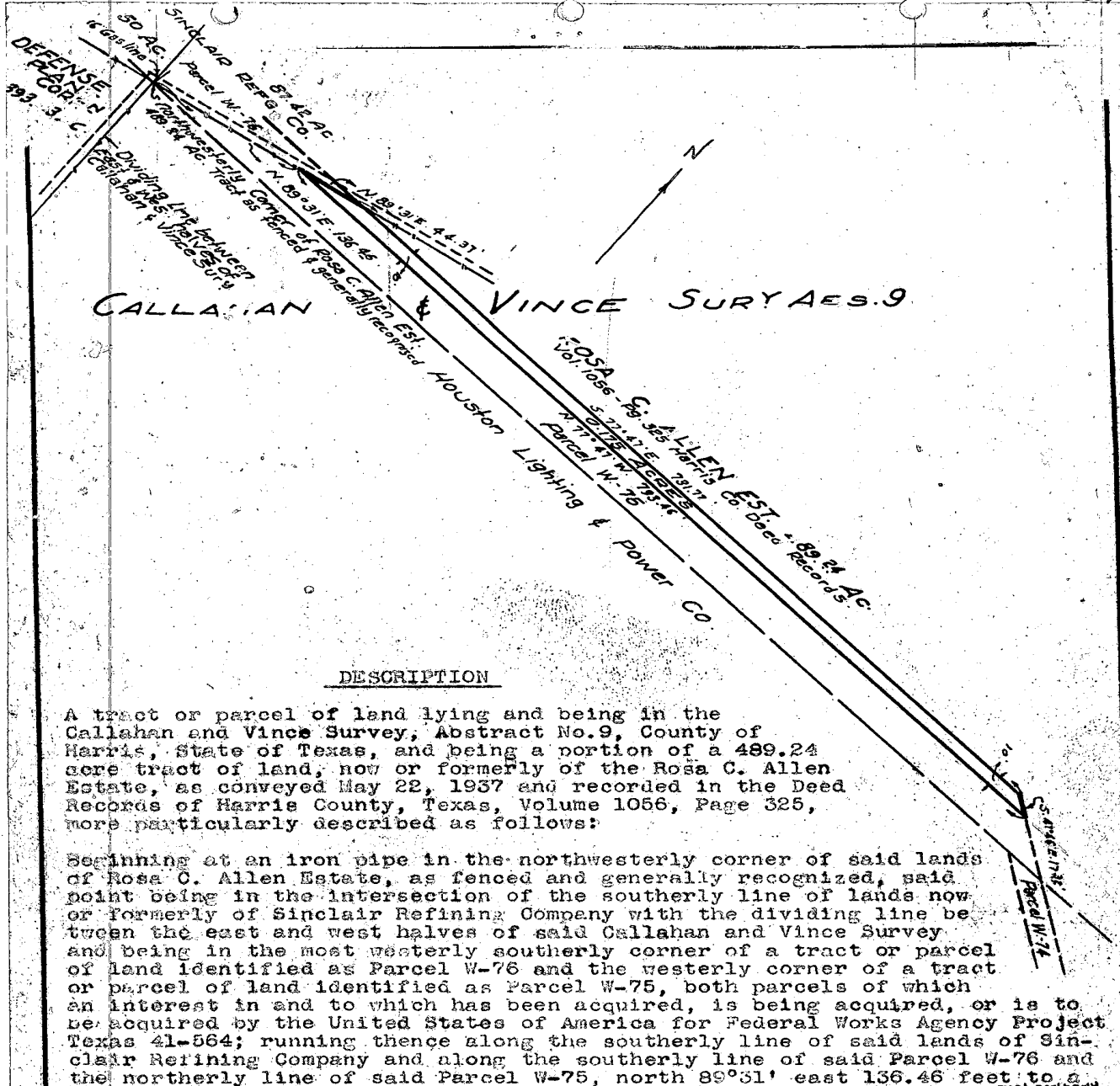
W. H. HARRIS

SECTION 3, T12N, R12E, S12E
 4689 9
 11/14/1910



SURVEYED BY	
ACREAGE	77
OWNER	
DATE	12-1-10
SCALE	1" = 40'

ENGINEER WORKS - AGENTS	
1111 1/2 N. 1st St.	
CHICAGO, ILL.	

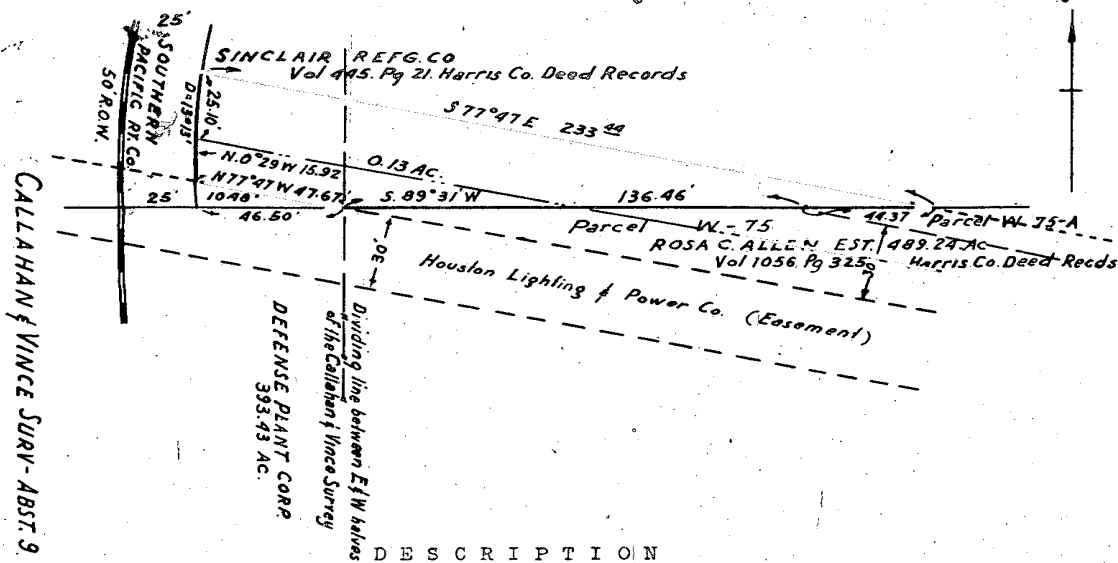


DESCRIPTION

A tract or parcel of land lying and being in the Callahan and Vince Survey, Abstract No.9, County of Harris, State of Texas, and being a portion of a 489.24 acre tract of land, now or formerly of the Rosa C. Allen Estate, as conveyed May 22, 1937 and recorded in the Deed Records of Harris County, Texas, Volume 1056, Page 325, more particularly described as follows:

Beginning at an iron pipe in the northwesterly corner of said lands of Rosa C. Allen Estate, as fenced and generally recognized, said point being in the intersection of the southerly line of lands now or formerly of Sinclair Refining Company with the dividing line between the east and west halves of said Callahan and Vince Survey and being in the most westerly southerly corner of a tract or parcel of land identified as Parcel W-76 and the westerly corner of a tract or parcel of land identified as Parcel W-75, both parcels of which an interest in and to which has been acquired, is being acquired, or is to be acquired by the United States of America for Federal Works Agency Project Texas 41-564; running thence along the southerly line of said lands of Sinclair Refining Company and along the southerly line of said Parcel W-76 and the northerly line of said Parcel W-75, north 89°31' east 136.46 feet to a point in the southerly line of said Parcel W-76 and the most westerly corner of said Parcel W-75 for the true point or place of beginning of this description; thence continuing along the southerly line of said Parcel W-76 and the southerly line of said lands of Sinclair Refining Company, north 89°31' east, 44.37 feet to the most easterly corner of said Parcel W-76; thence south 77°47' east, 731.77 feet to a point; thence south 7°46' east, 17.32 feet to a point in the northeasterly corner of said Parcel W-75; thence north 77°47' west, along the northerly line of said Parcel W-75, 793.46 feet to the point or place of beginning, containing 0.175 acres more or less.

APPROVED BY	ENGINEER IN CHARGE
SURVEYED BY	AC. S. Allen
SCALE	1"=100'
DATE	May 23 1944
OWNER	Rosa C. Allen Est.
ACREAGE	0.175 AC.
SURVEY	Callahan & Vince
FEDERAL ORS AGENCY	WAR PUBLIC WORKS
HARRIS COUNTY WAR INDUSTRIES	WATER SUPPLY
DOCKET NO. - TEX 41-564	PARCEL NO. W-75A
SHEET NO. 1	OF 1 SHEETS



A tract or parcel of land lying and being in the Callahan and Vince Survey, Abstract 9, County of Harris, State of Texas, and being a portion of lands now or formerly of Sinclair Refining Company as conveyed December 31, 1919 and recorded in the Deed Records of Harris County, Texas, Volume 445, Page 21, more particularly described as follows:

Beginning at a point in the intersection of the northerly line of lands now or formerly of Rosa C. Allen Estate, as shown by the Deed Records of Harris County, Texas, Volume 1056, Page 325, with the dividing line between the east and west halves of said Callahan and Vince Survey, said point being north 89° 31' east 46.50 feet along the northerly line of said lands of Rosa C. Allen Estate, as fenced, from the intersection thereof with the easterly line of the right of way of the Southern Pacific Railway Company (50.0 feet in width), and said point also being in the westerly corner of a tract or parcel of land identified as Parcel W-75, an interest in and to which has been acquired, is being acquired or is to be acquired by the United States of America for Federal Works Agency Project Texas 41-564, running thence along the northerly line of an easement right of way of the Houston Lighting and Power Company north 77° 47' west 47.67 feet to a point in the easterly line of said right of way of the Southern Pacific Railway Company; thence along the easterly line of said right of way of the Southern Pacific Railway Company north 0° 29' west 15.92 feet to a point; thence continuing along the easterly line of said right of way in a northwesterly direction along a 13° 13' curve to the right, said curve being tangent to the last mentioned course a distance of 25.10 feet to a point; thence south 77° 47' east 233.44 feet to a point in the northerly line of said lands of Rosa C. Allen Estate, as fenced, said point being in the most easterly northerly corner of a tract or parcel of land identified as Parcel W-75A, an interest in and to which has been acquired, is being acquired or is to be acquired by the United States of America for Federal Works Agency Project Texas 41-564; thence along the northerly line of said lands of Rosa C. Allen Estate, as fenced, and along the northerly line of said Parcel W-75A south 89° 31' east 44.37 feet to a point in the most easterly northerly corner of said Parcel W-75; thence continuing along the northerly line of said lands of Rosa C. Allen Estate, as fenced, and along the northerly line of said Parcel W-75 south 89° 31' west 136.46 feet to the point or place of beginning, containing 0.13 acres more or less.

RECORDERS MEMORANDUM:
All Or Parts Of The Text On This Page
Was Not Clearly Legible For Satisfactory
Recording

APPROVED BY
ENGINEER IN CHARGE

DATE
SCALE 1" = 50' VAR. E TO
SURVEYED BY
S. J. THOMSON

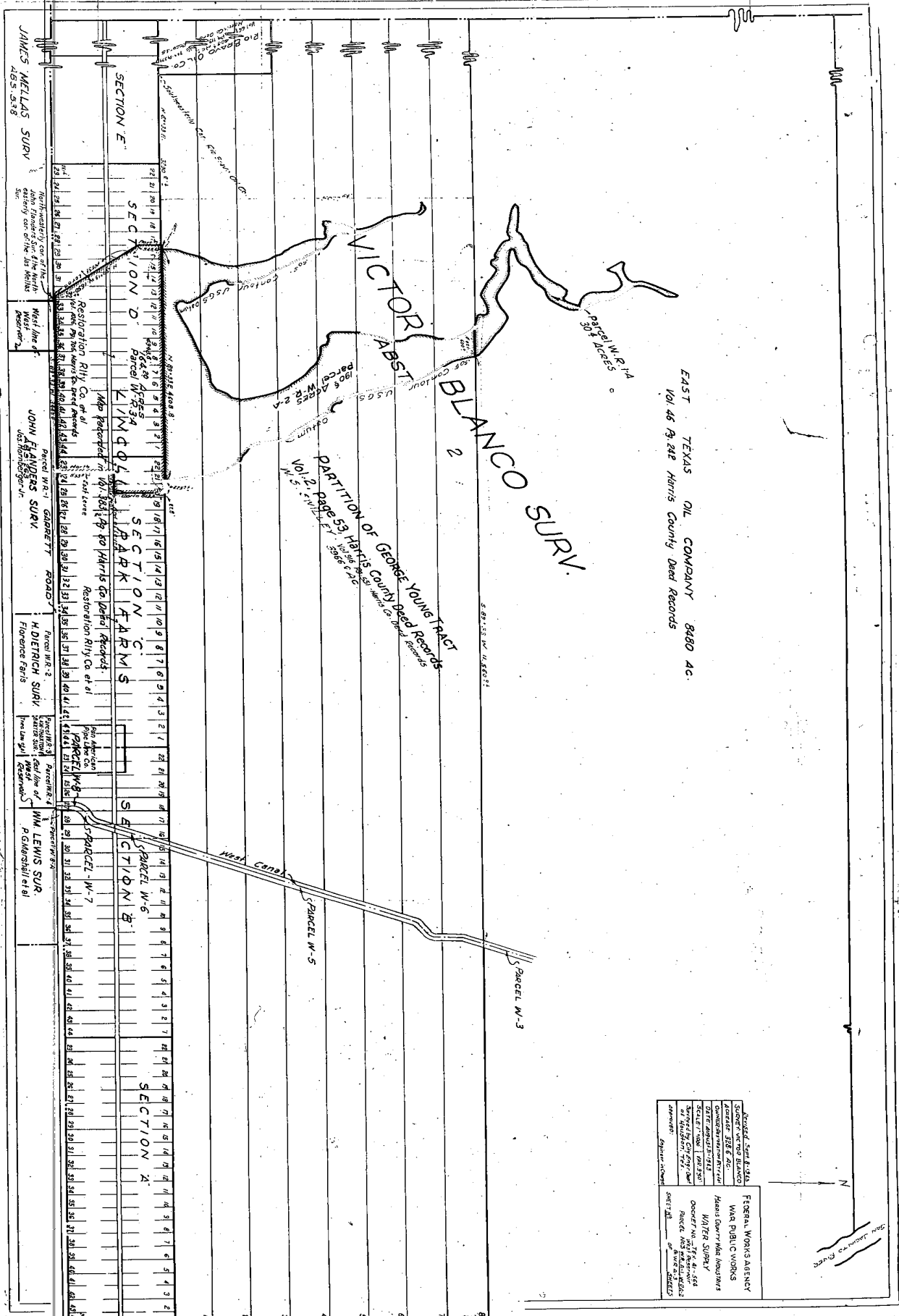
OWNER
FEDERAL WORKS AGENCY
WAR PUBLIC WORKS
HARRIS COUNTY WAR INDUSTRIES
WATER SUPPLY

DOCKET NO. - TEX. 41-564
PARCEL NO. 476

SHEET NO. OF SHEETS

Re: Re-vised 7-25-44
Re: Revised 5-3-44
Revised 12-15-43

24



EAST TEXAS OIL COMPANY 8480 AC.
Vol. 46 Page 3, 4, 5 Harris County Deed Records

VICTOR BLANCO SURV.
PARTITION OF GEORGE YOUNG TRACT
Vol. 2, Page 53, Harris County Deed Records
Harris County Deed Records

JAMES McLELLAN SURV.
A65-538

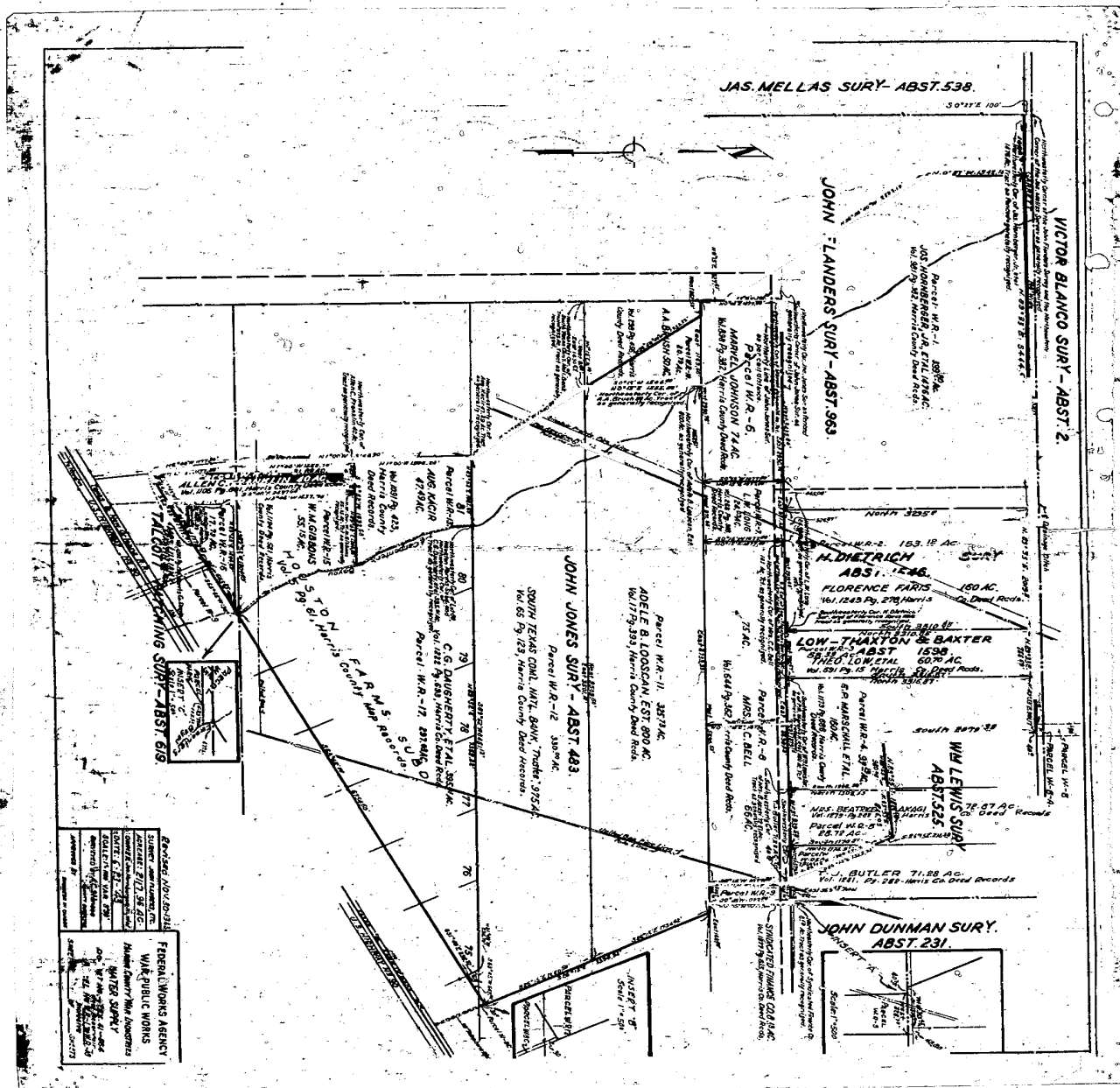
Restoration Rly Co. et al.
West line of

JOHN FLANNERS SURV.
A65-538

H. DIEBICH SURV.
Florence Falls

Wm. LEWIS SUR.
P. Garbani et al.

Recorded: Nov. 8, 1964	FEDERAL WORKS AGENCY
Contract: 3286 A.C.	WAS PUBLIC WORKS
Contract: 3286 A.C.	Has's County Maps Division
DATE: 10/11/72	WATER SURVEY
SCALE: 1" = 400' 300'	Owner: Wm. Lewis
Surveyed by: C. J. Smith	Owner: Wm. Lewis
Drawn by: C. J. Smith	Owner: Wm. Lewis
Checked by: C. J. Smith	Owner: Wm. Lewis
Approved: C. J. Smith	Owner: Wm. Lewis
Project: 3286 A.C.	Owner: Wm. Lewis



Filed for record Oct. 24, 1945 4:30 O'clock P.M.
Recorded Sept. 12, 1947 At 2:04 O'clock P.M.
W. D. MILLER, Clerk County Court, Harris County, Texas.
By Jennie B. y Deputy.