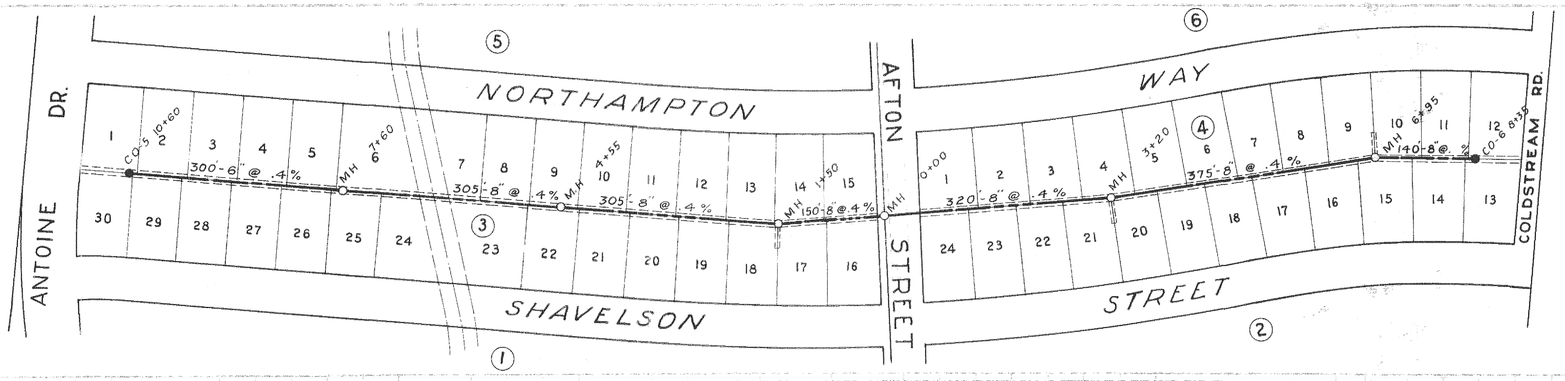

B.M. Elev. 68.195'- U.S.C. & G.S. B.M. No. X-669.
Monument in catch basin in esplanade of U.S. Highway 90, 0.2 Mile East of entrance to Woodlawn Cemetery.

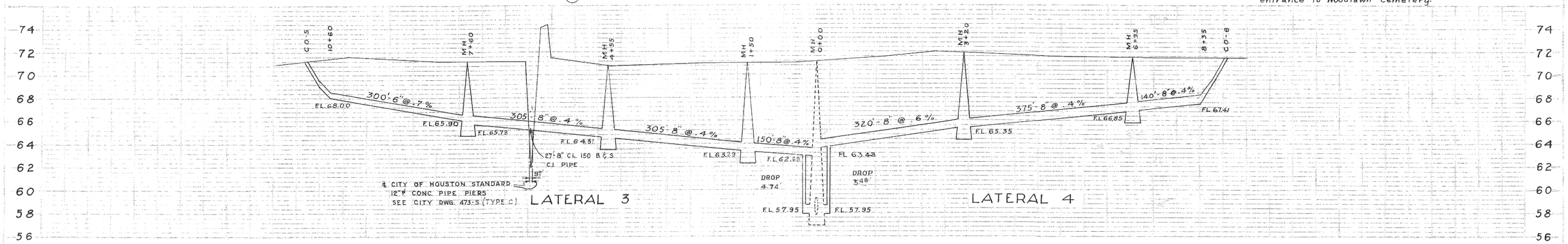

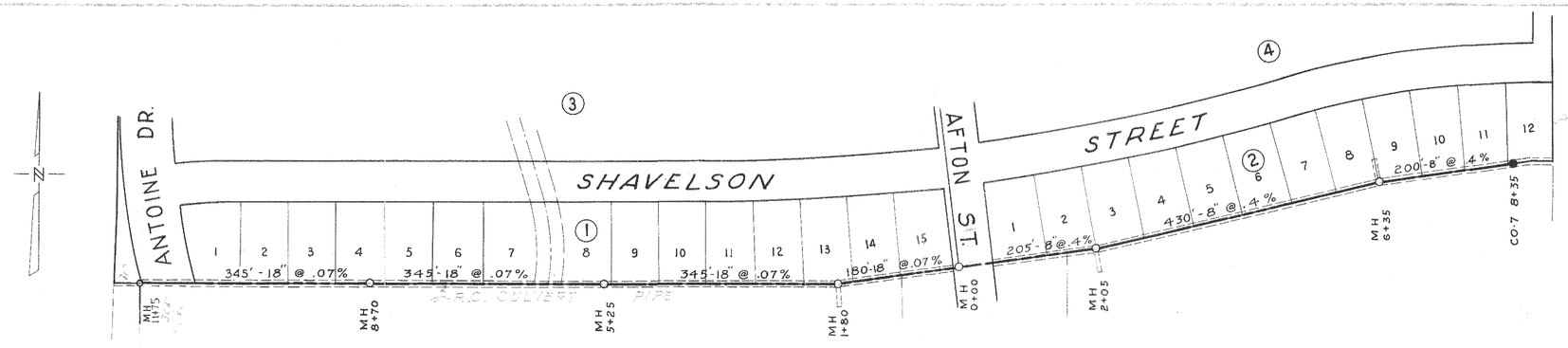

REQUIRED LOCATION FROM CENTER - LINE OF EASEMENTS

SAN. SEWERS	2' S. OR W.
POLES	2' N. OR E.
GAS	3½' N. OR E.

Approved:
For the City of Houston, Dept. of Public Works

Director — Asst. Director

Approved For:
Storm Sewer Section:
Sanitary Sewer Section:
Paving Section:
Water Section:
Chief Design Engineer:

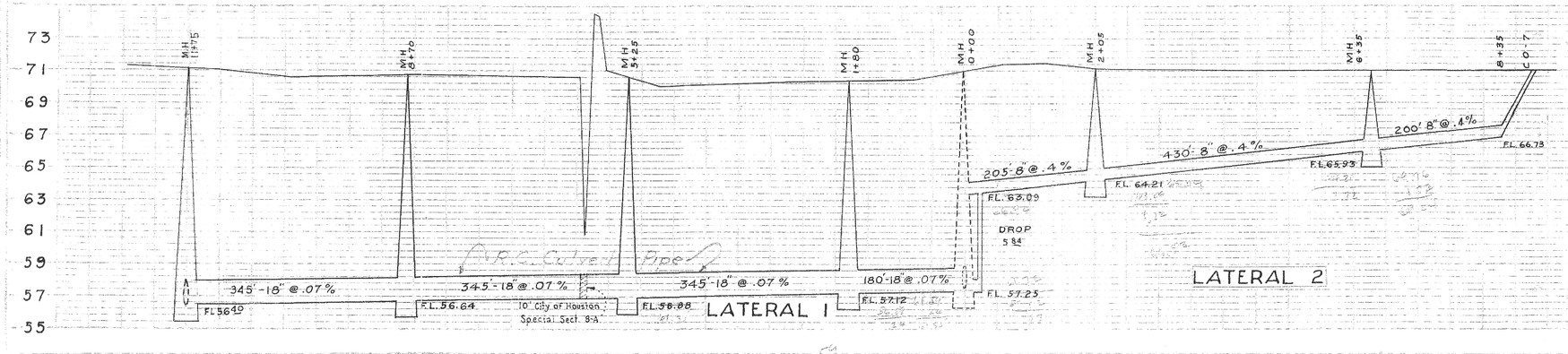

DATE	REVISION	MADE	CKD.	APPD.

J. B. DANNENBAUM
CONSULTING ENGINEER
3900 MAIN STREET — HOUSTON, TEXAS

AFTON VILLAGE
SANITARY SEWER
LATERALS 1-2 & 3-4

DRAWN J.C.A. M.R.L. — DATE JUNE 8, 1954 — SHEET SS-2
CHECKED H.E.M.
APPROVED
SCALE: HOR. 1" = 100' VERT. 1" = 4'

STATE OF TEXAS — J. B. DANNENBAUM — REGISTERED ENGINEER — 1768

T. W. R. RECORDING
5/20/81

10269